

surrey lifelong

learning partnership

## **COMMUNITY LEARNING PARTNERSHIP**

### **North Surrey Intelligence Report**

**Elizabeth Whiddett,  
Community Learning Adviser for Elmbridge,  
Surrey Heath, Spelthorne and Runnymede**

# INDEX

## FORWARD

### Section 1 General Facts and Figures

1. Overview
2. Provision of adult education
3. Schools provision
4. Students and qualifications
5. Population including lone parents
6. Health and Provision of care
7. Approx Social Grades
8. Ethnic groups
9. Economic activity
10. Housing and transport
11. Levels of Crime
12. Areas of relative disadvantage

### Section 2 Current Learner Needs

### Section 3 Local projects and initiatives

## FORWARD

The first section provides a snapshot of North Surrey by presenting data under various themes to help planning and understanding of community issues. Most of the material is in the public domain, our work has been to bring it together in one document. Census data 2001 is still used when none other exists but increasingly some Borough Councils have conducted their own research or assimilated existing material, other have not so a lack of consistency will be inevitable.

The second section looks more closely at learning needs and presents further details. A new sections includes a compilation of all known learning in the area together with contact details for further partnership work. If we have missed anything out, please let us know as the document will be constantly updated.

### A word about data

In this report we first give a Surrey overview of a theme and then borough information, mentioning particular needs identified by ward when data exists; for example isolation in rural areas, lone teenage mothers, health problems, lack of transport. It is now possible to further break down ward statistics into micro communities to aid closer targeting; Surrey can be divided into 709 numbered geographical areas called super output areas (SOA), and Lower Layer Super Output Area (LSOA) We have enclosed a SOA index but a fuller explanation, an interactive map and how to use guide can be found on [www.neighbourhood.statistics.gov.uk](http://www.neighbourhood.statistics.gov.uk)

The new Index of Multiple Deprivation 2007 (IMD 2007) is a Lower layer Super Output Area (LSOA) measure of multiple deprivation, and is made up of seven LSOA level domain indices: income deprivation, employment deprivation, health deprivation and disability, education skills and training deprivation, barriers to housing and services, living environment deprivation, and crime. There are also two supplementary indices - Income Deprivation Affecting Children and Income Deprivation Affecting Older People.

The domains and methodology are the same in the IMD 2007 as in the IMD 2004 and as far as possible most indicators are equivalent to their ID 2004 counterparts. Therefore, most change is likely to reflect real relative change between the two time periods.

<http://neighbourhood.statistics.gov.uk/dissemination/Info.do?page=SOAIntro.htm>

## **SECTION 1      General Facts and Figures**

### **1. Overview**

Surrey is considered an affluent county and one of the top performing economies in the UK but this can hide pockets of deprivation that contrast sharply with the normal. The population of Surrey is over a million, 245,000 are under 19 but the over 60s is the fast growing sector. The proportion of ethnic minorities is increasing and accounts for 14.7% of the school population against the general population average of 10.7% . In some schools the sharp increase in non English speaking children is a problem.

Migrant workers are important for the economy of Surrey and it is predicted that we will need 36,000 more workers by 2010. Employment rates are already high, the challenge seen by Surrey County Council is to help those who are excluded by unemployment, incapacity (c.30,000 are on incapacity benefit) or low levels of learning - 54,000 have no qualifications and 173,000 are without level 2. However the educational achievement of 5 GCSEs by 65% of students in Surrey is good.

Some 18,000 children live in poverty and 770 are looked after children who do not achieve well in the system. The proportion of young people not in employment and training (NEET) is around 3% but young people on the streets and crime is a key concern of residents.

Of Surrey's 709 super output areas only one in North Surrey falls in England's most deprived 25% and that is parts of Stanwell North

*Mainly extracted from a report F;Laurence\08 Community Planning on Public Website\SCS 28.03.08*

- **Elmbridge**

Wards; Claygate Cobham East Molesey Esher Hersham, Hinchley Wood, Long Ditton, Oxshott, Stoke D'Abernon, Thames Ditton, Walton, West Molesey, Weston Green, Weybridge.

Elmbridge is one of the largest boroughs in Surrey comprising 22 wards and 121,936 people (2001 Census). Unlike other boroughs there is no main centre, the Borough Council is in Esher and the Job Centre is in Weybridge. Like much of Surrey, its population is relatively prosperous with low unemployment – residents with the highest social grade in Surrey can be found in Weybridge.

However, there are some sharp contrasts between neighbouring communities; for example, the 200 Index of Overall Multiple Deprivation (IMD 2007) list Walton Ambleside as 7<sup>th</sup> and 3<sup>rd</sup> in income deprivation affecting children. Micro areas of need such as Lower Esher Green and Molesey South can often be overlooked when viewing only the larger picture. Crime in certain areas has also caused concern.

- **Surrey Heath**

Wards: Bagshot, Bisley, Chobham, Frimley, Frimley Green, Lightwater, Mytchett & Deepcut, Old dean, Parkside, St Michaels, Town West End, Town, St Paul's,

The Borough of Surrey Heath covers an area of 36.5 square and is made up of 16 electoral wards and home to just over 80,000 people. Camberley is its main town, located in the north-west corner of Surrey. Renowned for nursery and market gardening, the area is popular with new technology firms, and has strong commercial and industrial centres. The Borough has strong military connections, with the Staff College, Camberley, the Royal Military Academy, Sandhurst, and the Royal Logistic Corps.

Surrey Heath's Old Dean ward ranks in the top ten for Income Deprivation and Education, Skills and Training deprivation. St Michaels and Watchetts feature in the top 20 for Income Deprivation.

- **Spelthorne**

Wards: Ashford, Shepperton, Staines, Stanwell, Stanwell Moor, Sunbury , Upper Halliford

Located in the North of Surrey, Spelthorne is Surrey's most densely populated area with a population of 90,390 covering 20 square miles. The main town is Staines close to Heathrow Airport where 13% of Spelthorne's economically active population work. Recruitment concerns from Construction companies reveal that there is a huge skill shortage in the industry and a particular need for retail staff, both partly driven by the approximation to the airport.

The 2001 Census indicates that, as a whole, Spelthorne's socio-economic classification is highest in the Lower managerial and professional occupations (23.3%) but only accounts for 10.3% of professional jobs. However, the greatest concentration of Administrators and Secretaries was found in Spelthorne (18% of its workforce). A high percentage (72.7%) of Spelthorne's population in 16-74 age group is economically active.

50% of the wards for recorded crimes (IMD 2007) were in Spelthorne although there is evidence that the figures include cross border crime.

*Parts from; Population and Social Characteristics of Spelthorne Feb 2005 SBC*

- **Runnymede**

Wards: Addlestone (largest population), Chertsey, Egham, Englefield Green, Lyne, New Haw, Ottershaw, Thorpe Trumps Green, Virginia Water

The Borough is predominantly residential with a number of light industries and business parks. It has a high proportion of homeowners but also a higher number than average in the South East of people renting homes from the council and living in other accommodation such as houseboats and caravans. Good communications by road make Runnymede an attractive place to live with low levels of unemployment. Runnymede has the smallest population of the Boroughs, estimated at 81,200 (population estimate RBC 2006) but quite a high number of older people. Chertsey St Anne's is top in Surrey for Education, Skills and Training deprivation.

## **2. Provision of Adult Education**

North Surrey has two main centres of adult education in FE Colleges – the largest is Brooklands College ([brooklands.ac.uk](http://brooklands.ac.uk)) with a campus in Weybridge and Ashford . The other is Strode's College ([strodes.ac.uk](http://strodes.ac.uk)) in Egham with its learning centre, Strode's Community Learning (SCL) located in the High Street. A Learn Direct ([www.learndirect.co.uk](http://www.learndirect.co.uk)) Centre on-site and it has an outreach community programme.

Brooklands College in association with Surrey County Council Adult Education, provides accredited part-time courses for adults on both sites and also at a number of outreach centres across the Borough. Supported learning, home learning and outreach is offered by Brooklands.

ACL Adult and Community Learning ([surreycc.gov.uk/adult learning](http://surreycc.gov.uk/adult%20learning)) offers a wide variety of leisure and fitness classes across North Surrey and a programme of outreach courses including Family Learning, Widening Participations and Key Skills. Several supported learning programmes are available including a club for the visually impaired.

### **Community centres with adult learning**

Henrietta Parker Centre, West Molesey

Camberley , France Hill Drive

Staines, The Oast House (due to close in 2008)

Esher Green Adult Education Centre

The Avenue, Sunbury

Adult part time courses are also available with University of the third Age, University of London, Royal Holloway College, and in schools/children's centre. A list of What's on will be in the second section.

## **3. Schools Provision**

In Surrey c.145,900 young people were of compulsory school age (5-15 years old) in 2006/7 and attended 406 maintained schools : 312 primary, 53 secondary, 23 special schools and 14 pupil referral units. Some 25% of children are in independent secondary education.

*Surrey County Council 2007*

### **GCSE results 2007**

<b>Districts</b>	<b>Achieving 5+ A-C</b>			<b>Achieving 5+A-G</b>		
	<b>1997</b>	<b>2007</b>	<b>% change</b>	<b>1997</b>	<b>2007</b>	<b>% Change</b>
Elmbridge	46.4	69	22.6	87.3	93.4	6.1
Surrey Heath	57	67.9	10.9	93	93.3	-0.7
Spelthorne	44	64.5	20.5	93.2	94.8	1.6
Runnymede	49.1	61.1	12.0	93.3	89.6	-3.7
<i>Surrey LA</i>	<i>51</i>	<i>65.3</i>	<i>14.3</i>	<i>91.7</i>	<i>93.2</i>	<i>1.5</i>

*Surrey County Council*

- Elmbridge has 29 Surrey County Council Primary schools and 4 Surrey County Council Secondary Schools in Elmbridge.
- Surrey Heath has 13 Infant Schools, seven junior, seven primary, 4 Secondary and three special schools
- Spelthorne has 32 schools, six of these are secondary schools
- Runnymede has 28 schools, four of these are secondary

#### **4. Students and Qualifications**

According to the 2001 census report the proportion of Surrey 16 - 74 year olds with no qualifications was 19.6% compared with 28.9% in England as a whole. Within Surrey, Spelthorne had the highest proportions of unqualified (24.9%) and low qualified (18.9%) people, while Elmbridge had fewer residents with low level or no qualifications.

Eleven per cent of learners considered themselves to have a disability, learning difficulty and/or health problem (Learning and Skills Council 2005/6)

Surrey has the lowest level of NEET (Not in Education, Employment or Training) young people in the county 3.3% in December 2007 compared to 6.6% in England (5.2% in the South East). From; [www.connexionssurrey.co.uk](http://www.connexionssurrey.co.uk)

##### Resident population aged 16 to 74 (percentage)

	Elmbridge	Surrey Heath	Spelthorne	Runnymede	Surrey
Had no qualifications	16.8	18.3	24.9	22.00	19.6
Level 1	12.9	16.1	18.9	15.6	15.2
Level 2	20.6	22.9	22.4	19.7	21.6
Qualified to degree level or higher	33.7	26.9	18.7	22.8	27.2
All people 16-74 count	86,527	59,079	66,451	58,112	768,626

Source: 2001 Census, ONS Table KS13

- **Elmbridge**

While there is a significantly higher proportion of Elmbridge residents educated to degree level than average in England and Wales, some areas more closely resemble the national pattern, see below.

The 2007 IMD Index ranked Walton Ambleside 3rd for Income Deprivation affecting children and 17th for Education, Skills and Training Deprivation Domain; this looks both at education deprivation for children/ young people in the area, and skills and qualifications among adults.

	% of people aged 16 -74 with: No qualifications	% of people aged 16 - 74 with: Highest qualification attained level 1 (GCSE grades D-G)	% of people aged 16 - 74 with: Highest qualification attained level 2 (GCSE grades A to C)	% of people aged 16 - 74 with: Highest qualification attained level 3 (AS/A level)
Molesey South	27.41	18.32	19.74	8.07
Walton Ambleside	25.05	20.35	21.15	8.57
Walton North	27.08	20.28	19.69	7.89
Elmbridge	16.82	12.93	20.56	10.82
<b>Surrey</b>	<b>19.64</b>	<b>15.25</b>	<b>21.63</b>	<b>10.11</b>
England & Wales	29.08	16.57	19.38	8.27

Source: 2001 Census, ONS

- **Surrey Heath**

The Old Dean has a high degree of people without qualifications 38.4%

There are 107 16-18 year olds in Surrey Heath described as NEET (not in education, employment, or training) approximately half the Surrey average. (Surrey Connexions figures for January 2004)

There is no Pupil Referral Unit within Surrey Heath, and no specially funded Connexions Projects set up to work primarily within Surrey Heath, although many cross county projects, e.g. The Boxmoor Project (Surrey Alcohol and Drug Advice Service) can be accessed by young people.

Source: Surrey Connexions

	% of people aged 16 -74 with: No qualifications	% of people aged 16 - 74 with: Highest qualification attained level 1 (GCSE grades D-G)	% of people aged 16 - 74 with: Highest qualification attained level 2 (GCSE grades A to C)	% of people aged 16 - 74 with: Highest qualification attained level 3(2 AS/A level)
Old Dean	38.4	19.3	18.7	5.3
St Michaels	22.2	16.6	21.5	8.2
Watchetts	22.5	16.9	21.0	8.9
Surrey heath	18.3	16.1	22.9	9.5
<b>Surrey</b>	<b>19.64</b>	<b>15.25</b>	<b>21.63</b>	<b>10.11</b>
England & Wales	29.08	16.57	19.38	8.27

- **Spelthorne**

There is a high proportion (24.9%) of people with no qualifications in Spelthorne and the percentage of people with first degree or higher qualifications in Spelthorne is the lowest at 18.7% when compared to both adjoining authorities and the regional and national averages.

Stanwell North has the highest number of unqualified residents (32% and 21% highest qualification Level 1) against the national average of 28.85. Sunbury Common and The Ashford wards are also near the top. However Spelthorne has the highest participation rate for young people in further education with 1,475 out of 2,745 aged 16-18 in further education (LSC 2005/6)

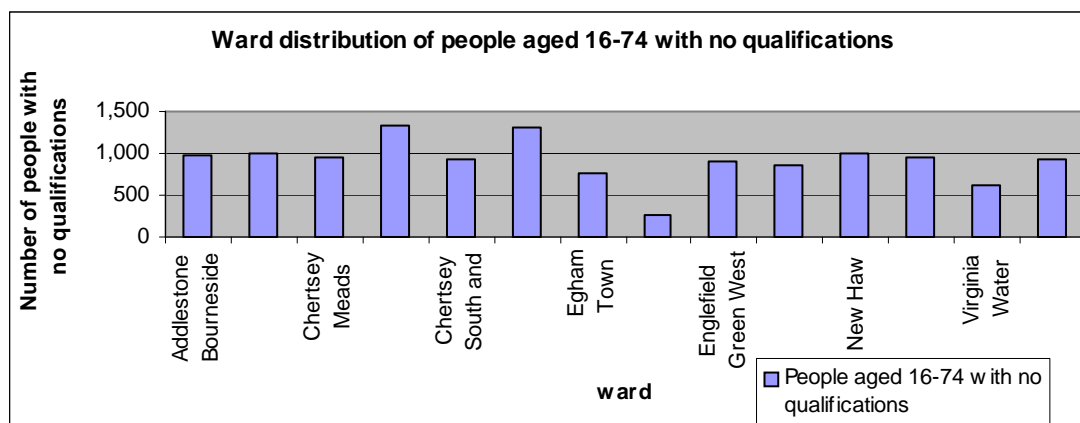
Ward name	All people aged 16 - 74	No qualifications %	Less than 5 O levels /CSE/GCSE %	5+ O levels, CSE grade 1, GCSE grade A-C	2+ A levels etc %	First degree or higher %	Other qualifications
Ashford Common	5,715	28.2	21.6	22.0	6.8	12.9	8.5
Ashford East	5,103	25.3	20.0	22.5	8.1	16.2	7.9
Ashford North and Stanwell South	5,517	29.8	19.9	20.8	7.1	15.3	7.2
Ashford Town	4,976	20.9	19.1	24.2	9.2	19.3	7.2
Halliford and Sunbury West	4,349	25.9	18.9	22.0	7.8	17.8	7.6
Laleham and Shepperton Green	5,324	24.3	19.0	23.5	8.4	17.3	7.6
Riverside and Laleham	4,919	20.0	17.3	23.2	8.9	23.5	7.1
Shepperton Town	4,807	20.8	16.5	23.0	9.3	23.5	7.0
Staines	5,667	17.1	16.3	21.4	9.1	30.2	5.8
Staines South	4,670	28.4	19.9	21.5	7.2	15.6	7.3
Stanwell North	5,340	32.4	21.6	21.3	6.1	11.6	7.1
Sunbury Common	5,354	29.1	20.2	22.6	7.0	14.5	6.7
Sunbury East	4,710	20.1	14.5	23.1	9.6	26.1	6.5
Spelthorne	66,451	24.9	18.9	22.4	8.0	18.7	7.2

*Population and Social Characteristics of Spelthorne Feb 2005 SBC*

- **Runnymede**

Runnymede has a total of 12,783 people aged between 17 and 74 years possessing no qualifications. In terms of their distribution throughout the borough, the chart below highlights the wards with greater concentration of unqualified people; notably Chertsey St Ann's, Egham Hythe, Addlestone North and Bourneside, New Haw followed closely by other wards. It is striking to see how few reside in Englefield Green East compared to its neighbouring ward, perhaps due to the affluence there.

In terms of the number of over 16 year olds qualified to Level 3 (2 or more A levels), the 2001 census statistics show that 13.5% of Runnymede residents achieved this level of qualification compared to 8% in the neighbouring borough of Spelthorne.



## 5. Population

### 2006 Mid-Year Estimates of Population

According to the estimates the population of Surrey was 1,085,200 on 30 June 2006. This is an increase of 9,900 since 2005. The increase was due to natural change (births minus deaths) of 2,900, with net migration and other changes of 7,000.

DISTRICT	2006	2005	% Change	Natural Change	Migration and other changes
Elmbridge	129,500	127,600	1.5%	600	1,300
Runnymede	81,200	80,200	1.2%	100	800
Spelthorne	90,500	90,000	0.6%	300	200
Surrey Heath	82,400	81,600	1.0%	300	500
Surrey	1,085,200	1,075,300	0.9%	2,900	7,000
South East	8,237,800	8,184,600	0.7%	20,000	33,200
England and Wales	53,728,800	53,419,200	0.6%	150,800	158,900

Figures may not sum due to rounding

The Office for National Statistics

- **Elmbridge**

The resident population of Elmbridge, as measured in the 2001 Census, was 121,936, by 2006 the estimate gave Elmbridge 129,500 (ONS mid year estimates) making it the fastest growing borough in Surrey. Of this number 62,600 were male and 66,800 female.

*Working age population (2006) Source: ONS mid-year population estimates*

	Elmbridge (numbers)	Elmbridge (%)	South East (%)	Great Britain (%)
All people - working age	79,500	61.4	61.5	62.2
Males - working age	40,600	64.9	65.3	66.1
Females - working age	38,900	58.3	57.8	58.6

- **Surrey Heath**

The population of Surrey Heath on Census day 2001 was 80,309. 49% (39,354) male 51.% (40,960) female. Revised population 2006 (ONS mid year estimates) indicates 82,400 people, 40,600 males and 41,800 females.

*Working age population (2006) Source: ONS mid-year population estimates*

	Surrey Heath (numbers)	Surrey Heath (%)	South East (%)	Great Britain (%)
All people - working age	51,000	61.9	61.5	62.2
Males - working age	26,500	65.4	65.3	66.1
Females - working age	24,400	58.5	57.8	58.6

- **Spelthorne**

The population on census day was 90,390. In 2006 (ONS mid year estimates) 90,500, of which 44,200 (49.1%) are males and 46,200 (50.9%) are female. Ashfor Common has the largest population at 8.59%

*Working age population (2006) Source: ONS mid-year population estimates*

	Spelthorne (numbers)	Spelthorne (%)	South East (%)	Great Britain (%)
All people - working age	55,600	61.5	61.5	62.2
Males - working age	29,000	65.5	65.3	66.1
Females - working age	26,700	57.7	57.8	58.6

Ward name	Total pop	Age 0to15 percent	Age 16to24 percent	Age 25to44 percent	Age 45to 64 percent	Age 65 to74 percent	Age 75to84 percent	Age 85plus percent
Ashford Common	7671	18.9	8.3	31.1	24.2	11.0	5.5	1.1
Ashford East	6958	18.9	8.6	28.8	25.7	10.3	5.7	2.0
Ashford North and Stanwell South	7553	21.7	10.5	33.2	21.8	7.4	4.4	0.9
Ashford Town	6772	19.3	9.8	29.8	25.5	8.3	4.7	2.5
Halliford and Sunbury West	5969	18.2	8.6	27.0	26.3	11.0	6.6	2.4
Laleham and Shepperton Green	7256	19.6	8.7	30.7	25.1	8.8	5.5	1.6
Riverside and Laleham	6617	17.4	8.1	28.9	27.7	9.6	6.4	1.8
Shepperton Town	6463	15.0	7.4	26.7	28.8	11.5	8.0	2.6
Staines	7302	16.0	10.5	39.8	20.6	6.6	4.5	1.9
Staines South	6739	20.0	8.9	30.3	21.6	8.4	7.5	3.2
Stanwell North	7301	20.8	9.6	33.5	21.8	8.2	5.2	0.9
Sunbury Common	7481	22.8	9.3	33.7	21.2	7.4	4.0	1.6
Sunbury East	6308	16.5	8.8	26.0	29.2	10.7	6.9	1.9
Spelthorne	90390	18.9	9.0	30.9	24.4	9.1	5.7	1.9

*Population and Social Characteristics of Spelthorne Feb 2005 SBC*

- **Runnymede**

The population of 78,033 in Runnymede in 2001 has grown in 2006 to 81,200 (ONS mid year estimates). Of this 39,100 are male and 42,000 female.

*Working age population (2006) Source: ONS mid-year population estimates*

	Runnymede (numbers)	Runnymede (%)	South East (%)	Great Britain (%)
All people - working age	52,800	65.1	61.5	62.2
Males - working age	26,700	68.4	65.3	66.1
Females - working age	26,100	62.2	57.8	58.6

In Surrey, Runnymede has the lowest proportion of young people under 16 years of age. Young adults on the other hand, constitute a large proportion of the total population (13.3%) due in part to the situation of the University. This proportion is highest in Surrey and exceeds the English average.

Runnymede shares the highest number of traveller sites in Surrey with the Borough of Waverley, with eight sites each. In Runnymede these include both settled and fairground travellers. Chertsey St Ann's has a large traveller population and the schools have children frequently joining and leaving the school.

## LONE PARENTS

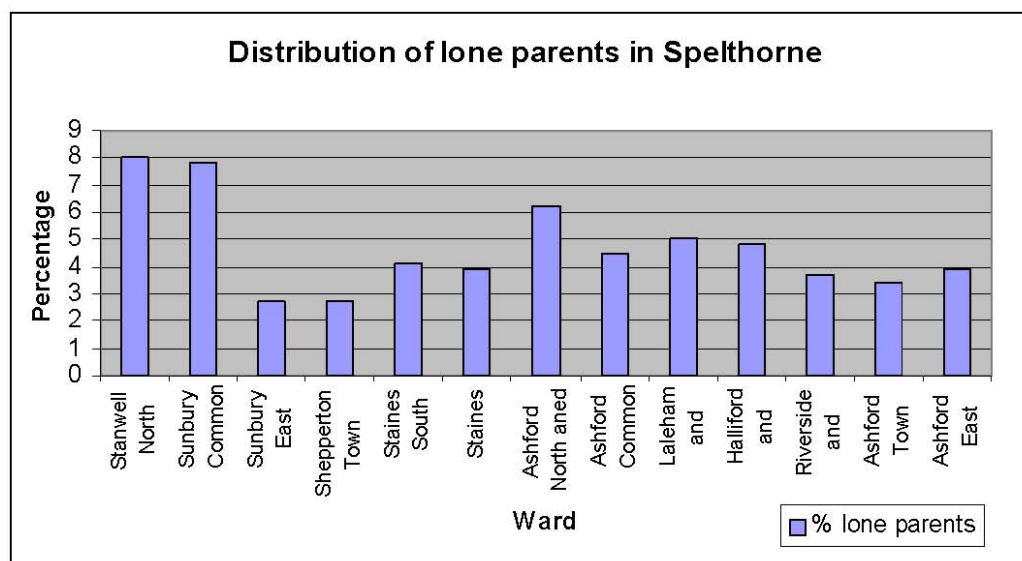
*Definition for the purpose of the census statistics only - A parent living in a house with a dependent child under 16 (even if not related to the child) with no other adults.*

There were 17,339 (4%) lone parent households with dependent children in Surrey. This was about double the number of such households in 1991 About 1 in 9 lone parents are male. About a third of lone parents were in full time employment with a further 28% working part time. 38.5% of lone parents were not in employment. 4% of households (17,339) were lone parent households with dependent children

The highest percentage is Spelthorne at 42%. The highest % of households headed up by a male is in Runnymede 15.3%. Borough breakdown as follows

### Percentage of Lone parents in households with dependent children

		% not in work
Elmbridge	2,257	41.9
Runnymede	1,285	38.1
Spelthorne	1,816	42.0
Surrey Heath	1,333	36.5
Surrey	17,339	38.5



## **6. Health and the provision of care**

	Surrey Heath	Elm bridge	Spelthorne	Runnymede	Surrey	England and Wales
Had long term limiting illness	11.72	12.43	14.12	13.52	13.5	18.2

Resident population (percentage)Source: 2001 Census, ONS

- **Elmbridge**

A high proportion of people in Elmbridge say they are in good health, compared to the average in England and Wales.

Some of the key issues for Elmbridge from the PCT's Annual Public Health Report  
18% smoking rate and wide variation between wards

Relatively low binge drinking but high hazardous drinking (8th worst in the country.  
18% obesity and set to increase

High life expectancy but a four year difference between the lowest (Walton Ambleside).+

Lower than average deaths from coronary heart disease but higher than average mortality through prostate cancer and malignant melanoma

Low take up of vaccinations

2<sup>nd</sup> highest sexually transmitted infection rate in the South East Coast area (need to link in with colleges in addressing this)

- **Surrey Heath**

Woking Primary Care Trust is responsible for medical care in Surrey Heath. Mental Health care is provided by the North East Hampshire and Surrey Heath Trust.

The Disability Living Allowance is a benefit paid to people under 65, who are disabled, and need help with personal care, and/or getting around. In August 2001, 1,280 people in Surrey Heath received this benefit.

Drug Abuse:

There were 194 drug offences recorded in Surrey Heath in 2000-01. 40% of the offences took place in Town and Old Dean, and each have twice the level of drug offences of any other ward in the Borough. The numbers are relatively small but they do rank Surrey Heath 3rd highest amongst the Surrey Boroughs. Drugs are also implicated in a wide range of social problems with a range of crimes, such as stealing to support a drugs habit, linked to drugs offences, so there is great social value in managing drugs offences to the lowest possible level.

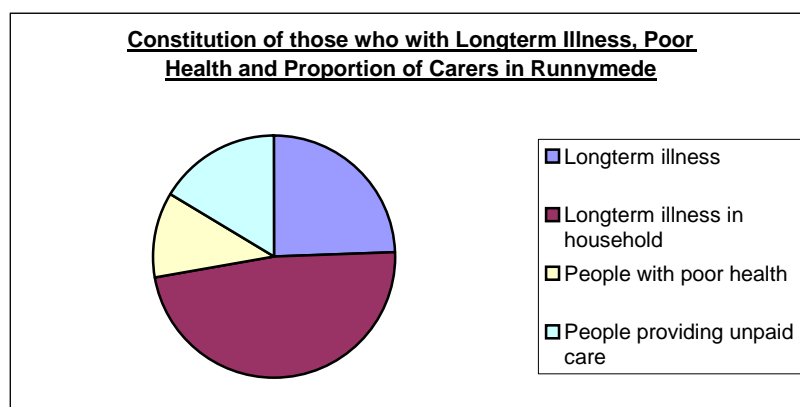
Source: Surrey Heath Community Safety Strategy 2002-2005

- **Spelthorne**

Households Ward name	House -holds, people	With Limiting Long term illness %	with at least 1 person with long term illness	With general health not good %	Providing Unpaid care %
Ashford Common	7,671	13.4	26.0	6.6	9.8
Ashford East	6,943	14.7	29.1	6.7	10.1
Ashford North and Stanwell South	7,427	14.2	29.3	7.5	8.6
Ashford Town	6,689	12.5	24.5	5.4	10.2
Halliford and Sunbury West	5,869	16.2	29.9	6.9	10.3
Laleham and Shepperton Green	7,208	13.2	25.8	6.4	9.9
Riverside and Laleham	6,615	13.8	26.4	6.4	11.2
Shepperton Town	6,378	14.5	25.6	6.2	11.1
Staines	7,234	12.4	21.7	5.9	7.9
Staines South	6,686	16.7	31.9	7.8	9.9
Stanwell North	7,295	15.1	28.8	7.8	8.4
Sunbury Common	7,438	14.1	28.6	6.6	9.0
Sunbury East	6,290	13.3	26.5	6.0	10.4
<b>Spelthorne</b>	<b>89,743</b>	<b>14.1</b>	<b>27.2</b>	<b>6.6</b>	<b>9.7</b>

*Population and Social Characteristics of Spelthorne Feb 2005 SBC*

- **Runnymede**



\* Source= 2001 Census

The figures above equate to 10,552 Runnymede residents having a limiting Long-term illness and 4,889 considering themselves to be of poor health.

## 7. Approximated Social Grade

	All people aged 16 - 74	Percentage of people aged 16-74											
		Large employers & higher managerial occupations	Higher professional occupations	Lower managerial & professional occupations	Intermediate occupations	Small employers and own account workers	Lower supervisory and technical occupations	Semi-routine occupations	Routine occupations	Never worked	Long-term unemployed	Full-time students	Not classifiable for other reasons
Elmbridge	86,527	8.0	9.3	25.8	9.5	8.5	4.2	7.0	4.1	1.3	0.4	5.5	16.4
Runnymede	58,112	5.4	6.6	22.2	10.2	7.5	6.0	8.8	5.6	1.1	0.3	11.8	14.5
Spelthorne	66,451	5.0	5.8	23.3	14.3	7.1	7.1	9.3	6.2	1.1	0.4	4.2	16.2
Surrey Heath	59,079	7.7	8.4	25.5	11.5	7.6	5.4	8.2	4.8	1.1	0.3	5.0	14.4
<b>Surrey</b>	768,626	6.1	8.2	24.0	10.8	8.2	5.5	8.5	5.0	1.3	0.4	6.4	15.6
South East	5,766,307	4.5	6.3	21.2	10.3	7.8	6.8	10.6	7.3	1.6	0.6	6.7	16.2
England	35,532,091	3.5	5.1	18.7	9.5	7.0	7.1	11.7	9.0	2.7	1.0	7.0	17.7

*National Statistics Socio-Economic Classification 2001 Surrey*

- **Elmbridge**

The following chart shows wards that are near or above the national average. However it masks the micro areas that can be uncovered more successfully by looking at the super output areas through the Office for National Statistics.

	% AB Higher & intermediate managerial/administrative/professional	% C1 Supervisory; clerical; junior managerial/ administrative/ professional	% C2 Skilled manual workers	% D Semi- skilled and unskilled manual workers	% E On state benefit; unemployed; lowest grade workers
Hersham North	27.54	32.40	11.68	13.51	14.88
Hersham South	33.06	31.17	9.20	8.12	18.45
Molesey South	22.28	31.93	17.59	14.44	13.77
Weybridge North	34.91	32.58	9.37	9.75	13.39
<i>Elmbridge</i>	<i>37.70</i>	<i>34.68</i>	<i>8.49</i>	<i>8.23</i>	<i>10.90</i>
<i>Surrey</i>	<i>32.88</i>	<i>33.82</i>	<i>11.11</i>	<i>10.58</i>	<i>11.61</i>
<i>England and Wales</i>	<i>21.97</i>	<i>29.67</i>	<i>15.12</i>	<i>17.16</i>	<i>16.08</i>
2001 Census					

- **Spelthorne**

Clearly the wards of Stanwell South and Ashford North and Stanwell South stand out as having the highest 'semi routine occupations and 'never worked' categories, closely followed by Sunbury Common.

Ward name	Higher Managerial/ Professional Lower managerial	Interme- diate occupation %	Small employers and own account workers %	Lower supervisor y and technical occupation %	Semi- routine/ Routine Occupations %	Never worked and long term unemp- loyed %	Full time student %
Ashford Common	30.5	16.1	7.2	7.5	15.1	1.3	3.7
Ashford East	32.1	15.2	6.9	7.6	14.9	1.3	4.0
Ashford North and Stanwell South	29.2	14.1	5.7	8.5	20.3	2.3	4.9
Ashford Town	35.2	16.5	7.1	7.3	13.3	1.0	5.1
Halliford and Sunbury West	32.4	13.2	7.8	6.9	16.0	1.1	4.2
Laleham and Shepperton Green	34.1	13.0	8.7	7.7	15.2	1.1	4.4
Riverside and Laleham	38.3	14.9	7.2	5.9	12.0	1.3	4.1

Shepperton Town	37.9	12.5	9.3	5.0	11.8	1.1	3.8
Staines	45.0	13.2	6.6	5.7	12.1	1.4	4.7
Staines South	30.1	15.0	6.8	7.5	18.8	1.9	3.7
Stanwell North	26.9	16.0	5.2	9.2	20.6	2.5	3.5
Sunbury Common	31.1	13.3	5.9	8.1	19.4	2.4	4.3
Sunbury East	40.1	11.9	8.6	5.0	11.0	1.4	4.6
Spelthorne	34.0	14.3	7.1	7.1	15.5	1.5	4.2

*Population and Social Characteristics of Spelthorne Feb 2005 SBC*

## **8. Ethnic groups**

Percentage of resident population in ethnic groups:	Elmbridge	Runnymede	Spelthorne	Surrey Heath	England and Wales
White	94.0	95.0	94.3	95.4	90.9
of which White Irish	1.6	1.7	1.7	1.2	1.3
Mixed	1.7	1.2	1.3	1.1	1.3
Asian or Asian British	2.3	1.9	2.8	2.0	4.6
Indian	1.4	1.1	2.0	1.0	2.1
Pakistani	0.2	0.4	0.3	0.4	1.4
Bangladeshi	0.2	0.2	0.2	0.2	0.6
Other Asian	0.4	0.3	0.4	0.4	0.5
Black or Black British	0.4	0.5	0.6	0.4	2.1
Caribbean	0.2	0.2	0.2	0.2	1.1
African	0.2	0.2	0.2	0.2	1.0
Other Black	0.0	0.0	0.1	0.1	0.2
Chinese or Other Ethnic Group	1.6	1.4	1.0	1.1	0.9

Source: 2001 Census, ONS

### **Traveller Groups**

Although a number of different groups call themselves Travellers, only Romany Gypsies and Travellers of Irish Heritage are recognised Ethnic groups under the Race Relations Act 1976. Gypsies and Travellers are estimated to be one of the largest ethnic minorities in Surrey with approximately 3000 children and young people of school age. The Surrey Traveller Education Service supports Traveller children whose education can be disrupted both by frequent moves and the cultural desire for young people to make an economic contribution from an early age and be effectively 'apprenticed' within the family Traveller young people in particular may be at risk of missing opportunities to gain qualifications, leading to long term unemployment as their traditional way of life.

### **Ethnic minority population and schools**

According to the 2001 census the ethnic minority population of Surrey was 5%, however in 2007, 7% of students enrolled in Surrey's schools are from ethnic minorities. The two major ethnic groups in school are: Bangladeshi, Indian, Pakistani and other Asian groups, Black African, Caribbean and other.

*SCC school census data Jan 2007.*

Schools in North Surrey where over 20% of pupils do not have English as a first language

Stanwell Fields Stanwell South 23%

Chandlers Field Molesey South 22%

Knowle Park Infant Staines Town 20%

*The Changing Face of Surrey – a snapshot of inward international migration in 2007 For Surrey County Council by Sian Sangarde-Brown [sian.b@ntlworld.com](mailto:sian.b@ntlworld.com)*

### Recent Migration using National Insurance Number allocations

EU members do not need visas and are free to work here. There is no recording of who enters the UK (the 2001 census recorded who was here in that year) but everyone in the UK must have a national insurance number in order to work legally and to claim out-of-work or in-work benefits. Below is a recent analysis of National Insurance Number Registrations (NiNo) by non-UK Nationals, by country of origin for Surrey between 2002-07\* and provides the best picture we have.

2002-03 (annual)	5,710
2003-04	5,700
2004-05	6,390
2005-06	10,350
2006-07	9,900
Surrey Five Year Total 2002-07	38,170

In Surrey the rate of registration between 2002/06 increased by 82%, and over the same period the rate of registrations across Great Britain doubled.

### NINo Registrations by Surrey Districts by overseas nationals

	2002-06	% increase over 4 yrs	2002-07	% increase over 5 years
Elmbridge	3,600	67%	4,910	68%
Runnymede	2,410	88%	3,330	88%
Spelthorne	2,440	67%	3,210	45%
Surrey Heath	1,890	45%	2,640	67%
Surrey	28,150	82%	38,140	75%

Note: Percentages have been rounded up to the nearest whole number.

### Top arrivals in Surrey by Nationality

	2002-03	2003-04	2004-05	2005-06	2006-07	Five Year Total for 2002-07
Poland	90	140	680	1980	2190	5080
South Africa	800	700	640	970	670	3780
India	300	420	430	650	660	2460
Australia	340	280	250	420	400	1690
Philippines	420	290	220	240	250	1420
China Peoples	180	250	230	390	250	1300

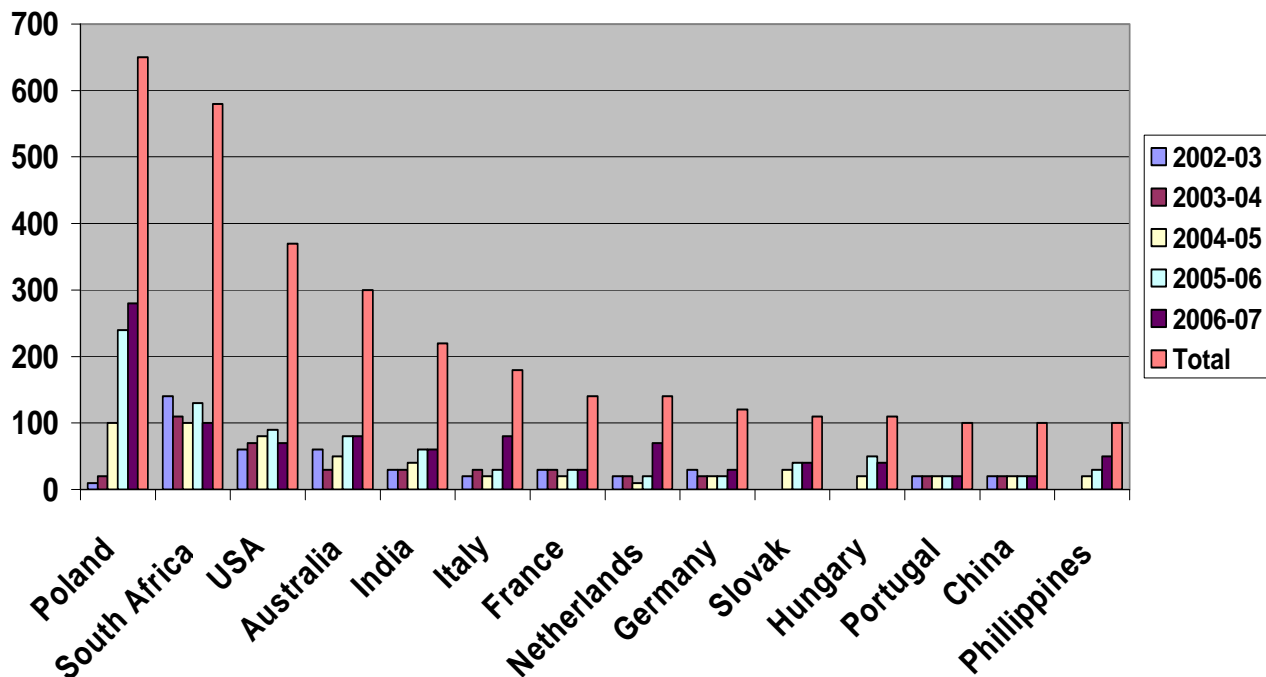
Rep						
USA	210	220	250	290	270	1240
Slovak Rep	20	40	220	460	420	1160
France	210	190	160	270	240	1070

\* all data from *The Changing Face of Surrey – a snapshot of inward international migration in 2007* For Surrey County Council by Sian Sangarde-Brown [sian.b@ntlworld.com](mailto:sian.b@ntlworld.com)

- **Elmbridge**

• NINo Registrations in Elmbridge	• Annual Totals
• 2002-03	• 780
• 2003-04	• 710
• 2004-05	• 810
• 2005-06	• 1300
• 2006-07	• 1310
• Five Year Total 2002-07	• 4,910

### NINo Registrations from Top Countries of Origin for 2002-07 for Elmbridge



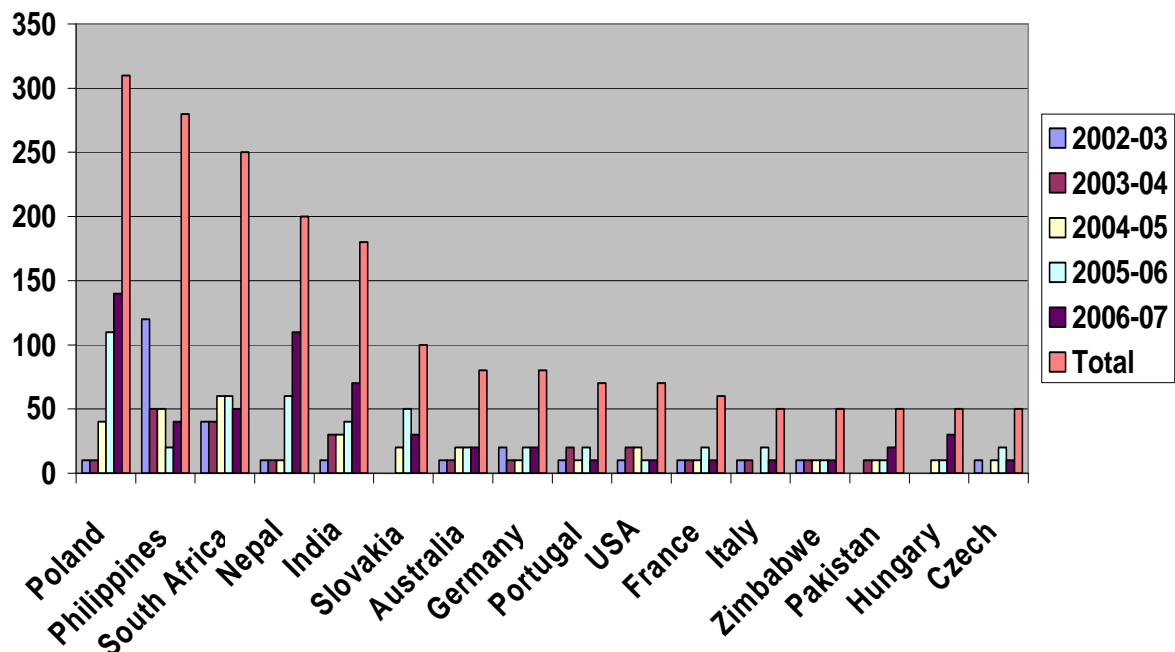
There were 1300 NINo registrations of foreign nationals in 2005/06 in Elmbridge; a 61% increase on the previous year. This compared with a 51% increase nationally, a 41% increase in London and a 62% increase across Surrey .

Over the five year period 2002-07, there has been a 68% rise in overseas nationals NINo registrations in Elmbridge, although the figure fell by just 10 registrants for the last recorded year 2006-07. Since 2002, Elmbridge has received the third largest number of registrants, only ten behind Woking.

- **Surrey Heath**

NINo Registrations in Surrey Heath	Annual Totals
2002-03	450
2003-04	350
2004-05	440
2005-06	650
2006-07	750
Five Year Total 2002-07	2,640

### NINo Registrations by Year and Country of Origin for Surrey Heath



There were 650 NINo registrations of foreign nationals in 2005/06 in Surrey Heath; a 48% increase on the previous year. This compared with a 51% increase nationally, a 41% increase in London and a 62% increase across Surrey .

Surrey Heath was the only Borough to show an increase in NINo registrations in 2006-07 showing a further 16% rise compared to the rest of Surrey which experienced a 5% drop in registrants.

Over the five year period 2002-07, there has been a 67% rise in NINo registrations from overseas nationals in Surrey Heath.

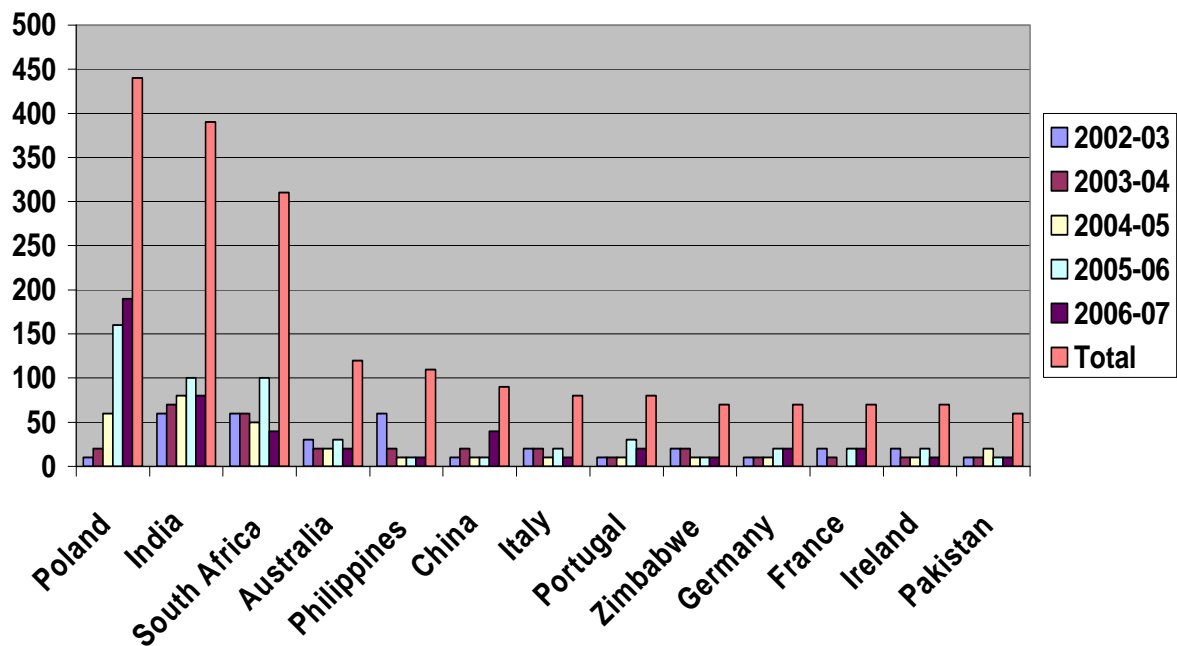
The Philippines shows the highest number of registrations at 240 for the four year period; 50% of this figure arrived in 2002-03 which equated to 50% of the total for Surrey in that year.

Surrey Heath has had 200 Nepalese registrations within the five year period, 60 of them in 2005-06, and 110 in 2006-07. This accounts for nearly 50% of all registrations from Nepal.

- **Spelthorne**

NINo Registrations in Spelthorne	Annual Totals
2002-03	530
2003-04	500
2004-05	530
2005-06	880
2006-07	770
Five Year Total 2002-07	3,210

### NINo Registrations by Year and Country of Origina for Spelthorne



There were 880 NINo registrations of foreign nationals in 2005/06 in Spelthorne; a **71% increase on the previous year**. This compared with a 51% increase nationally, a 41% increase in London and a 62% increase across Surrey .

Over the five year period 2002-07, there has been a 46% rise in NINo registrations from overseas nationals in Spelthorne, with a 12.5% decrease in registrations for 2006-07 compared with a Surrey average of just 5%.

**Table 11: Ethnic Groups by Ward**

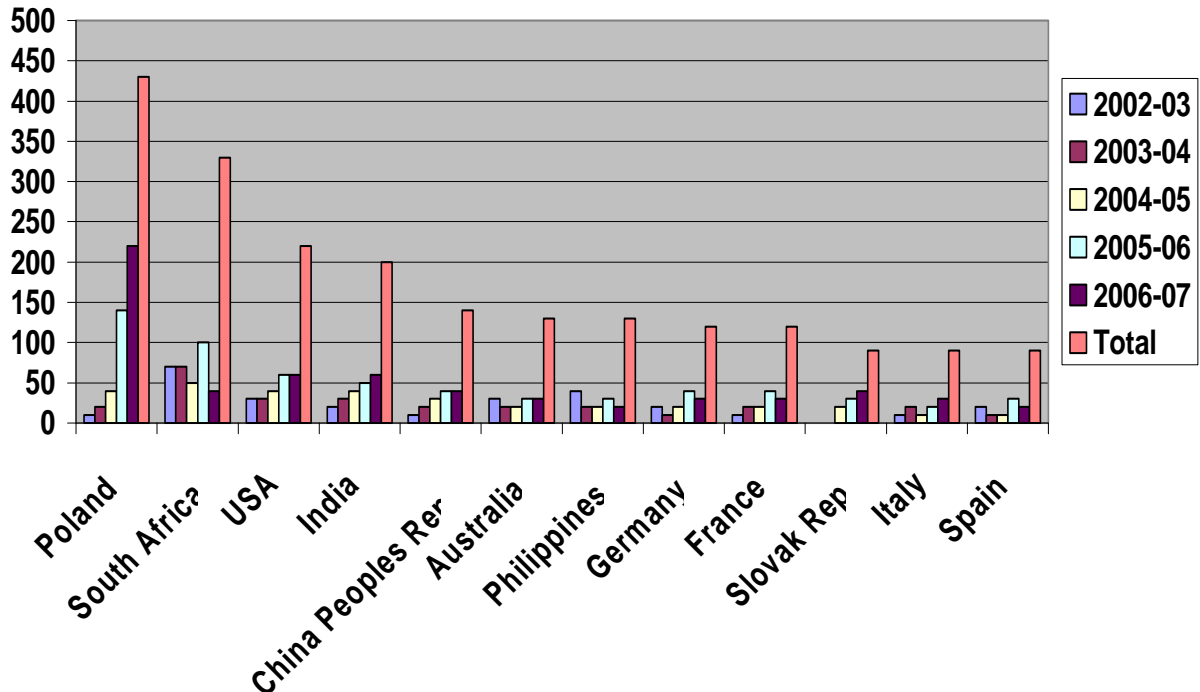
Ward name	Total pop	White %	Black %	Indian %	Pakistani %	Mixed %	Other ethnic %
Ashford Common	7,671	95.6	0.3	1.7	0.1	1.0	1.3
Ashford East	6,958	94.2	0.7	2.5	0.2	1.0	1.4
Ashford North and Stanwell South	7,553	90.1	1.2	3.4	0.8	1.5	3.0
Ashford Town	6,772	93.8	0.6	2.5	0.2	1.6	1.3
Halliford and Sunbury West	5,969	96.9	0.4	0.7	0.2	1.0	0.9
Laleham and Shepperton Green	7,256	96.4	0.6	0.9	0.1	1.1	1.0
Riverside and Laleham	6,617	95.7	0.4	1.4	0.1	1.4	1.0
Shepperton Town	6,463	97.3	0.1	0.8	0.1	0.9	0.7
Staines	7,302	92.6	0.6	2.2	0.7	1.8	2.2
Staines South	6,739	95.3	0.3	1.5	0.1	1.3	1.4
Stanwell North	7,301	91.4	0.9	3.9	0.9	1.6	1.4
Sunbury Common	7,481	93.5	0.9	1.5	0.2	1.7	2.2
Sunbury East	6,308	94.5	0.4	1.9	0.2	1.6	1.4
Spelthorne	90,390	94.3	0.6	2.0	0.3	1.3	1.5

*Population and Social Characteristics of Spelthorne Feb 2005 SBC*

- **Runnymede**

NINo Registrations in Runnymede	Annual Totals
<b>2002-03</b>	<b>490</b>
<b>2003-04</b>	<b>460</b>
<b>2004-05</b>	<b>540</b>
<b>2005-06</b>	<b>920</b>
<b>2006-07</b>	<b>920</b>
Five Year Total 2002-07	3,330

## NINo REgistrations by Year and Country of Origin for Runnymede



There were 920 NINo registrations of foreign nationals in 2005/06 in Runnymede; a **71% increase on the previous year**. This compared with a 51% increase nationally, a 41% increase in London and a 62% increase across Surrey .

Over the five year period 2002-07, there has been a 88% rise in NINo registrations from overseas nationals in Runnymede, although the total figures for the last two recorded years have not changed.

### **9 Economic activity**

Surrey's high value economy is reflected in the presence of large multi-nationals. In addition, the County benefits from a number of clusters and specialist sectors, which are internationally competitive and have strong potential for growth. These include: Windlesham, Surrey Heath for pharmaceuticals. Some towns have become key areas for outsourcing from London: Camberley (high tech), Staines (Heathrow spin-off)

The county represents a strong focus for knowledge-based business services (which include finance, research and development, and professional services).

	<b>% Consumer Services Employment</b>	<b>% High Tech Manufacturing</b>	<b>% Knowledge-based Services</b>
Elmbridge	21	2	23

Runnymede	16	2	29
Spelthorne	19	1	37
Surrey Heath	19	6	28
<b>Surrey</b>	<b>19</b>	<b>2</b>	<b>26</b>
<b>South East</b>	<b>21</b>	<b>3</b>	<b>21</b>
<b>Great Britain</b>	<b>20</b>	<b>2</b>	<b>18</b>

Source: ECOTEC Research & Consulting 2003

### Unemployment - Claimant Count November 2007

In Surrey the lowest claimant rate was in Elmbridge and Surrey Heath, the highest in Spelthorne .

District	Male count	Female count	Total count	% Rate	Change since last month count	Change since last year count	% Change since last year
Elmbridge	302	146	448	0.6	-1	-191	-29.9
Runnymede	244	105	349	0.7	-19	-151	-30.2
Spelthorne	396	201	597	1.1	12	-89	-13.0
Surrey Heath	217	113	330	0.6	-5	-89	-21.2
<b>SURREY</b>	<b>3,262</b>	<b>1,490</b>	<b>4,752</b>	<b>0.7</b>	<b>-116</b>	<b>-1,270</b>	<b>-21.1</b>
UK	569,810	215,949	785,759	2.1	-15,200	-136,310	-14.8
South East	45,836	18,617	64,453	1.3	-1,000	-14,742	-18.6
London region	91,571	41,110	132,681	2.6	-3,942	-30,821	-18.9

Breakdown of claimants.

Economical inactive is everyone of working age not in employment and then further below those that are looking for work and those not. It include percentage by male and female in the boroughs. Those not wanting a job might be retired before 74 (largest category) studying, financially secure, carers or incapacity benefit. We can look at this later, for now it shows how few of those inactive are seeking work.

Variable	Elmbridge		Runnymede		Spelthorne		Surrey Heath		Surrey	
	Number	%	number	%	number	%	number	%	number	%
<b>Date Apr 2006 - Mar 2007</b>										
% who are economically inactive - working age	17,100	20.8	6,100	12.9	11,400	21.0	3,900	7.4	113,200	17.2
% of working age who are economically inactive - want a job	4,300	5.2	1,000	2.2	3,000	5.6	1,500	2.9	27,000	4.1
% of working age who are economically inactive - do not want a job	12,800	15.6	5,100	10.7	8,400	15.4	2,300	4.5	86,200	13.1
% of males who are economically inactive - working age	5,000	12.2	2,700	11.0	4,300	15.3	1,600	6.2	39,000	11.6
% of working age males who are economically inactive - want a job	1,100	2.8	!	!	1,000	3.6	900	3.3	8,700	2.6
% of working age males who are economically inactive - do not want a job	3,900	9.5	2,400	9.6	3,300	11.7	800	2.9	30,300	9.0
% of females who are economically inactive – work age	12,000	29.3	3,400	14.8	7,100	27.1	2,200	8.7	74,200	23.1
! Figures are missing										

NOMIS – Apr 2006-Mar 2007 Inactivity

- **Elmbridge**

The area is one of the most commercially successful outside Central London and benefits from its favourable location on the edge of London. The good transport links have contributed to a high concentration of large companies such as Proctor & Gamble and Sony.

In a time of high employment levels, residents of Elmbridge have significantly higher levels of employment than in England and Wales as a whole.

Resident population aged 16 to 74 (percentage)

	Elmbridge	Surrey	England and Wales
Employed	66.1	66.9	60.6
Unemployed	2.0	1.7	3.4
Economically active full time students	2.0	2.6	2.6
Retired	12.7	13.2	13.6
Economically inactive students	3.7	4.0	4.7
Looking after home/family	9.1	6.9	6.5
Permanently sick or disabled	2.0	2.4	5.5
Economically inactive	2.5	2.3	3.1

Source: 2001 Census, ONS

Within Elmbridge, 27 per cent of those unemployed were aged 50 and over, 4 per cent had never worked and 22 per cent were long term unemployed.

In August 2000, there were 345 Jobseeker Allowance claimants in Elmbridge of which 42 per cent had child dependants. In the same month there were 3,645 Income Support claimants in Elmbridge, of which 2 per cent were aged under 20.

Source: Department for Work and Pensions, 2000

- **Surrey Heath**

(May 2007)	Surrey Heath (numbers)	Surrey Heath (%)	South East (%)
Total claimants	3,940	6.2	9.7
Job seekers	490	0.8	1.4
Incapacity benefits	1,820	2.8	4.7
Lone parents	630	1.0	1.5
Carers	350	0.5	0.7
Others on income related benefits	100	0.2	0.3
Disabled	370	0.6	0.7
Bereaved	180	0.3	0.3

Source: DWP benefit claimants - Working-age client group - key benefit claimants (May 2007)

- **Spelthorne**

(May 2007)	Spelthorne (numbers)	Spelthorne (%)	South East (%)
Total claimants	4,620	8.3	9.7
Job seekers	620	1.1	1.4
Incapacity benefits	2,090	3.8	4.7
Lone parents	860	1.5	1.5
Carers	360	0.7	0.7
Others on income related benefits	160	0.3	0.3
Disabled	370	0.7	0.7
Bereaved	150	0.3	0.3

Source: DWP benefit claimants - Working-age client group - key benefit claimants (May 2007)

- **Runnymede**

(May 2007)	Runnymede and Weybridge (numbers)	Runnymede and Weybridge (%)	South East (%)
Total claimants	3,760	6.1	9.7
Job seekers	460	0.7	1.4
Incapacity benefits	1,810	2.9	4.7
Lone parents	610	1.0	1.5
Carers	260	0.4	0.7
Others on income related benefits	120	0.2	0.3
Disabled	350	0.6	0.7
Bereaved	140	0.2	0.3

Source: DWP benefit claimants - Working-age client group - key benefit claimants

## **10. Housing and Transport**

Surrey is one of the highest counties in which to buy a house and affordable homes has an impact particularly on the ability to attract key workers such as teachers, nurses and police officers. Plans for the building of affordable housing is in place but meanwhile the chart below shown the average costs of houses in North Surrey

### **Second quarter, April-June**

	2001	2002	2003	2004	2005*	2006*
Elmbridge	£327,901	£342,040	£360,298	£420,339	£386,602	£469,155

Runnymede			£198,007	£267,877	£258,818	£272,150	£277,770	£294,869
Spelthorne			£168,239	£188,500	£222,149	£226,100	£228,309	£250,699
Surrey Heath			£207,643	£236,393	£271,284	£277,049	£290,677	£278,230
Surrey			£224,752	£247,665	£267,134	£300,797	£299,937	£328,441
South East			£149,439	£169,691	£194,887	£214,605	£223,346	£237,336
England			£118,327	£134,368	£149,615	£175,826	£185,653	£200,046

\* Figures for 2005 and 2006 are provisional.

- **Elmbridge**

There were 54,528 dwellings in Elmbridge at the end of March 2008. It is estimated that 5200 (9.5%) are rented from housing associations, 10% are private-rented and the vast majority of others (80%) are owner-occupied.

The population of Elmbridge is forecasted to rise by 35,000 to 167,900 between 2006 and 2026. This will impact on the demand for all types of housing across all tenures. Within this, the population of those aged 65 and over is expected to rise by 8,100 (40%). A reductions in the number of homeless households living in temporary accommodation arranged by the Council, fell from 281 at the end of 2004 to 60 in march 2008 but there are groups at greater risk of homelessness that are not well catered for, due to a lack of suitable housing and support – including young single people and others with support needs, for example, due to mental health, substance misuse etc.

Details from paper by Strategy & Enabling Manager, Housing Services, Elmbridge Borough Council (March 2008) Contact Colin Waters, – dd: 01372 474631, e-mail: [cwaters@elmbridge.gov.uk](mailto:cwaters@elmbridge.gov.uk)

- **Surrey Heath**

In Surrey Heath there were 31,721 households in 2001. 98 per cent of the resident population lived in households. The remainder of the population lived in communal establishments. The average household size is 2.5 people . Traveller sites are in Chobham and Bagshot.

23.7% of households are one person households  
32% of all households in the borough have dependent children  
81% of households are owner occupied (outright, mortgage or loan, shared ownership), 9% are rented (Council, Housing Association/ RSL) and 10% from Private Landlord or living rent free.

Source: 2001 Census, ONS

There are over 262 married quarters for Service Families around Deepcut. It is projected that households with lone parents will increase in the borough by 12.2%.

Source Woking Primary Care Trust Website

- **Spelthorne**

Car ownership

Ward name	Total holds	All cars or vans in the area	Households with No car percent	Households with Two or more cars percent
Ashford Common	3,290	4,653	12.7	42.2
Ashford East	2,912	4,079	16.4	42.4
Ashford North and Stanwell South	2,955	4,037	14.7	40.2
Ashford Town	2,697	3,937	13.8	46.0
Halliford and Sunbury West	2,507	3,580	13.5	43.4
Laleham and Shepperton Green	2,997	4,642	10.1	49.1
Riverside and Laleham	2,846	4,246	10.9	45.7
Shepperton Town	2,901	4,334	11.6	45.6
Staines	3,457	4,190	20.1	31.8
Staines South	2,838	3,548	22.9	36.7
Stanwell North	3,242	3,872	20.8	31.5
Sunbury Common	3,090	3,913	18.4	36.4
Sunbury East	2,660	4,136	9.7	49.1
Spelthorne	38,392	53,167	15.2	41.2

*Population and Social Characteristics of Spelthorne Feb 2005 SBC*

The Borough of Spelthorne's 'housing needs' Survey commissioned in 2002 has concluded that 82% of properties are owner occupied, 13% are renting from a Housing Association and 4% are in privately rented homes. 3,860 respondents, equating to 10% stated that their accommodation is "inadequate". This research also determined that 19% were in receipt of financial support, of which 43% were in receipt of Housing benefit<sup>3</sup>. Approximately 37% of tenant households pay less than £70 per week in rent. There is also a wide variation of social housing by wards ranging from 2% in Shepperton town to 24.3% in Stanwell North

<sup>3</sup> "Private Sector Housing strategy and procedures for Action – Nov 2002"

**Households occupation and ownership**

Ward name	One person Household %	HH with pensioners only	Lone pensioner	Lone parent with dependent children t	Hholds with dependent children	Hholds with children under 5
Ashford Common	27.9	25.1	13.0	4.5	27.8	11.6
Ashford East	28.4	27.6	16.8	3.9	27.9	10.4
Ashford Nrth and Stanwell Sth	24.5	19.5	11.4	6.2	32.9	14.3
Ashford Town	25.8	23.1	13.8	3.4	31.2	11.0
Halliford and Sunbury West	28.3	27.9	15.8	4.8	27.5	10.8
Laleham and Shepperton	26.3	23.0	12.5	5.0	29.9	10.9

Grn						
Riverside and Laleham	26.6	25.4	13.4	3.7	26.2	10.0
Shepperton Town	31.7	30.6	17.0	2.7	21.4	8.1
Staines	38.7	17.8	11.8	3.9	22.2	9.2
Staines South	32.1	30.0	20.6	4.1	27.4	11.0
Stanwell North	34.8	20.0	12.0	8.0	28.2	11.6
Sunbury Common	28.9	19.3	11.7	7.8	32.8	13.7
Sunbury East	26.8	28.1	14.5	2.7	25.8	8.5
Spelthorne	29.5	24.2	14.1	4.7	27.8	10.9

Ward name	Owner occupied percent	Social housing percent	Other rented percent
Ashford Common	86.7	7.2	6.0
Ashford East	82.0	8.8	9.2
Ashford North and Stanwell South	75.9	15.3	8.8
Ashford Town	89.2	2.6	8.3
Halliford and Sunbury West	81.8	12.8	5.3
Laleham and Shepperton Green	83.1	10.9	6.0
Riverside and Laleham	86.3	5.8	7.9
Shepperton Town	87.5	2.0	10.4
Staines	68.8	11.3	19.9
Staines South	71.6	20.8	7.6
Stanwell North	67.6	24.3	8.2
Sunbury Common	68.0	23.1	8.9
Sunbury East	84.3	6.5	9.2
Spelthorne	79.1	11.8	9.1

*Population and Social Characteristics of Spelthorne Feb 2005 SBC*

- **Runnymede**

Egham Hythe score for the Living Environment is high but the borough council won a Planning Inquiry to allow a housing association to build new homes in the Wapshott Road area, to replace housing which fell below decent homes standards  
 Social Housing in Runnymede was indicated at a total of 3,956 in April 2002 and stock of Council Housing is steadily on the decline making way for more Registered Social Landlord Stock . Englefield Green West, Egham Hythe and Chertsey St Ann's have the highest numbers.

**TRANSPORT**

The figures for households with no car are relatively high in some wards (Egham Hythe, Egham Town, Addlestone Bourneside and Chertsey St Ann's) with Egham Hythe not far off a quarter of its population possessing no car. There are some rural area that are not served well by public transport although the borough does have a Yellow Bus service for those in need.

**11. LEVELS OF CRIME**

From April to June 2006 there were 18,673 recorded offences compared to 18,221 in the same period of 2005. This rise should be seen in context with the annual statistics for 2005/06, in which Surrey had the lowest crime rate in England and the highest public confidence level in the British Crime Survey. Further detail see:

*www.surreypolice.org.uk*

- **Elmbridge**

Elmbridge is a low crime area. In 2003-4 Surrey has the lowest recorded rate of crime in England and Wales and Elmbridge Borough had the sixth lowest recorded crime rate of the eleven Boroughs in Surrey. This performance is well below the average recorded crime rate for Surrey and the average for the North Surrey Police Division. In 2003/4 there were **66.92 crimes per 1000 population** recorded in Elmbridge. This was an increase on 2002-3 which had 62.48 crimes per 1000 population whereas in 2001-2 there were 44.54 crimes per 1000 population recorded in Elmbridge. However targets on a reduction in crimes (set by Government on 10 crime types in 2005) is not happening and there was just over a 5% increase from 2006/7 to 07/08.

Local Committee in Elmbridge June 2008

Levels of crime in most categories are lower in Elmbridge than in England and Wales on average but below particular areas where crime has been noted.

Criminal Damage	Walton North
Burglary Non dwelling	Molesey East, Walton Central, St Georges Hill
Burglary Dwelling	Claygate
Total Violent Crime	Esher & Weybridge South
Theft of Motor Vehicles	St Georges Hill, Walton Central, Molesey South & East
Theft from Motor Vehicles	Esher (followed closely by St Georges Hill & Oxshott & Stoke D'Abernon )
Fraud & forgery	St Georges Hill, Weybridge North, Esher
Drug offences	Esher
Domestic Violence	Walton North, Molesey North, Molesey South, Walton Ambleside
Malicious Fires	Walton North, Molesey South
Hate Crime	Molesey South
Anti Social Behaviour	Walton North
Theft & Handling	St Georges Hill, Weybridge North and Hinchley Wood.

Elmbridge Crime and Disorder Audit 2004, (Elmbridge BC)

## **Surrey Heath**

Surrey Heath has a relatively low level of crime, particular worries include:

- Alcohol related crime in Camberley town centre
- Theft of vehicles, particular in the summer

- Shoplifting by under-18s in Camberley town centre
- Domestic burglary by 'out of town' offenders
- Drug dealers coming into Surrey Heath
- Traffic-related and road safety issues

Safer Surrey Heath on [www. Surreyheath.gov.uk](http://www.surreyheath.gov.uk)

In 2001 A third of all reported crime was committed in two of the sixteen wards, St Paul's and Town. Two thirds of all reported crime took place in six wards, the above two plus Bagshot, St Michaels, Old Dean and Watchetts.

*2001 census*

- **Spelthorne**

Compared with other Surrey Boroughs, Spelthorne ranked the third highest Borough of total number of crimes between April 2002 and March 2003. However, these figures are derived from various elements of crime (vandalism, burglary, public disorder etc) and will therefore be very different from borough to borough. Burglary crime, for example, could be higher in one borough due to the affluence of dwellings being burgled. Examining the crime figures by ward it is evident that once again, Stanwell, Staines, Ashford and Sunbury appear near the top of the list.

- **Runnymede**

According to the Crime and Disorder in Runnymede Consultation (2002), Englefield Green had the most consistently high rates of crime during the audit period, whilst Woodham was the safest ward. Crime figures are analysed in distinct categories such as residential burglary, vandalism, theft of vehicles, assaults, public disorder etc.

Criminal damage at 1.35 per hundred is well above average in Chertsey St Ann's<sup>1</sup> and similarly 42% of the respondents said that fear of crime affected their lifestyle in some way. This is the highest level in the borough<sup>2</sup>. Residential burglary was high in Addlestone St Pauls, Englefield Green East and Englefield Green West whereas drug offences were highest in Egham according to these statistics.

Gogmore Park Farm area had a negative reputation in Chertsey St Ann's, but with a very active the Surrey County Council Youth Service in the area young people have more to do. This Summer a youth café is likely to open, a positive step for the youths and the area in general.

*Ward Analysis of Crime Statistics and Perceptions of Community Safety issues – crime and disorder 1999 – 2002 consultation*

## **12 Areas of relative disadvantage**

### **Overall Indices of multiple deprivation**

To enable a better targeting of resources Data is based on 'Super Output Areas' rather than wards. These are built up from clusters of output areas (the base unit of measurement used in the Census) and as they are more consistent in size than wards (each contains between 1000-3000 people), they allow for more effective comparison of data.

The first table shows North Surrey areas featured in the top 20 super output areas for overall deprivation and their wards in Surrey. It is based on a combination of the following weights:

Living Environment Deprivation Domain 9.3%  
 Income Deprivation Domain 22.5%  
 Employment Deprivation Domain 22.5%  
 Health Deprivation and Disability Domain 13.5%  
 Education, Skills and Training Deprivation Domain 13.5%  
 Barriers to Housing and Services Domain 9.3%  
 Crime Domain 9.3%

### **North Surrey Area in top 20, 2007**

<b>Rank</b>	<b><u>Overall</u></b> <b>SOA name</b>	<b>Ward</b>	<b>Score</b>	<b>Rank in England</b>	<b>2004 rank</b>
2	Spelthorne 001B	Stanwell North	31.79	7462	6
9	Spelthorne 002C	Ashford North & Stanwell South	25.87	10112	23
10	Spelthorne 001C	Stanwell North	25.62	10252	14
11	Runnymede 006D	Chertsey St Ann's	25.50	10310	21
14	Elmbridge 008A	Walton Ambleside	25.03	10593	12
15	Spelthorne 002B	Ashford North & Stanwell South	24.92	10654	33
16	Spelthorne 008E	Sunbury Common	24.87	10679	13
19	Spelthorne 005B	Ashford East	24.59	10845	15
20	Spelthorne 002D	Stanwell North	24.13	11110	37
	<b><u>Income Deprivation</u></b>		<b>Score</b>	<b>Rank in England</b>	<b>2004 rank</b>
5	Surrey Heath 004C	Old Dean	0.26	5863	28
7	Elmbridge 008A	Walton Ambleside	0.25	6487	11
12	Surrey Heath 008A	St Michaels	0.22	8045	15
13	Surrey Heath 004A	Old Dean	0.21	8241	31
14	Spelthorne 005B	Ashford East	0.21	8386	7
15	Spelthorne 001C	Stanwell North	0.21	8512	35
18	Surrey Heath 008F	Watchetts	0.20	8915	79
	<b><u>Income Deprivation Affecting Children</u></b>		<b>Score</b>	<b>Rank in England</b>	<b>2004 rank</b>

3	Elmbridge 008A	Walton Ambleside	0.39	5436	13
4	Surrey Heath 004C	Old Dean	0.39	5454	47
7	Elmbridge 004D	Walton North	0.36	6248	8
9	Spelthorne 001B	Stanwell North	0.35	6642	17
10	Spelthorne 001C	Stanwell North	0.35	6690	36
14	Spelthorne 005B	Ashford East	0.35	6770	9
16	Surrey Heath 008A	St Michaels	0.35	6818	18
17	Guildford 010C	Ash Wharf	0.34	6902	15
18	Spelthorne 002B	Ashford North & Stanwell South	0.34	7179	28
19	Runnymede 009A	Addlestone Bourneside	0.33	7356	40
	<b><u>Employment Deprivation</u></b>		<b>Score</b>	<b>Rank in England</b>	<b>2004 rank</b>
3	Spelthorne 001B	Stanwell North	0.16	5376	4
7	Elmbridge 008A	Walton Ambleside	0.12	9297	7
12	Elmbridge 003D	Molesey South	0.11	11115	15
15	Spelthorne 008E	Sunbury Common	0.11	11374	11
16	Spelthorne 002D	Stanwell North	0.11	11668	51
	<b><u>Health Deprivation and Disability Domain</u></b>		<b>Score</b>	<b>Rank in England</b>	<b>2004 rank</b>
12	Spelthorne 001B	Stanwell North	0.28	12134	9
16	Spelthorne 005B	Ashford East	0.24	12733	66
17	Elmbridge 008A	Walton Ambleside	0.22	12949	6
	<b><u>Education, Skills and Training Deprivation</u></b>		<b>Score</b>	<b>Rank in England</b>	<b>2004 rank</b>
1	Runnymede 006D	Chertsey St Ann`s	60.85	1731	4
6	Spelthorne 001C	Stanwell North	48.10	3539	5
7	Surrey Heath 004C	Old Dean	47.08	3728	9
16	Elmbridge 017D	Cobham Fairmile	39.77	5315	32
17	Elmbridge 008A	Walton Ambleside	39.55	5377	16
18	Spelthorne 002D	Stanwell North	39.39	5415	23
20	Spelthorne 002C	Ashford North and Stanwell South	37.00	6040	21

- **Elmbridge**

The data at ward and SOA level indicate that Molesey South, Walton North, Walton Ambleside and Weybridge North (or smaller areas within them) score highly against the widest range of indicators of relative need. Walton Ambleside is featured in every domain. Cobham Fairmile is an unusual entry (from rank 32 to 16) in the Education Skills and training Deprivation and more work needs to be done here,

According to Surrey Learning and Skills Council Basic Skills Delivery Plan, Molesey South is the only area of Elmbridge which has greater than national average need for literacy and numeracy. The tables below show the Basic Skills Agency's estimates as compared with national averages.

## The BSA Estimates of Need for Literacy and Numeracy in Surrey

<b>Literacy %</b>	Low	Lower	Very Low	Total
National Figures	15	5	4	24
Molesey South	16	4.9	4.8	25.6

<b>Numeracy %</b>	Low	Lower	Very Low	Total
National Figures	12	7	5	24
Molesey South	12.1	7.2	5.4	24.7

- **Surrey Heath**

Although the Old Dean does not appear in the top 20 for overall deprivations it is worrying to see it move from rank 31 to 13 for Income Deprivation and a massive 47 to 4<sup>th</sup> place for Income Deprivation affecting children.

- **Spelthorne**

In comparison to other Surrey areas Spelthorne has many areas in the top 20 but it is not a typical Surrey borough. It borders greater London, Heathrow Airport and Hounslow and Hillingdon and not surprisingly suffers a high level of crime, not compared to London but only compared to Surrey. The constant appearance of Spelthorne is mostly limited to the area of Stanwell. Sunbury common is visible in a few of the charts.

Estimates of Population aged 16 – 60 with poor literacy and numeracy skills

Rank - Top 45 wards	Ward	% of Population with Low Literacy
6	Stanwell South*	27.6
21	Stanwell North	23.4
22	Sunbury Common	23.2

Rank- Top 45 wards	Ward	% of population with low numeracy
4	Stanwell South*	31.1
20	Stanwell North	23.8
25	Sunbury Common	22.0
32	Ashford East	21.0
30	Staines East	21.7

Basic Skills Agency 'Estimates of Population aged 16-60 with poor numeracy skills' 2001 as detailed in The Spelthorne Community Learning Plan Jan 2002. \*Renamed Ashford North and Stanwell South (2004 onwards)

- **Runnymede**

The IMD (2007) Education, Skills and Training Deprivation indicator places Chertsey firmly at the top in Surrey and within the top 10% in England and Wales. Chertsey St Anne's has a high proportion of people without qualification, 34% of 16-74 year olds compared with the national average of 8.3% (2007)

Egham Hythe (2007 IMD) scored high for Living Environment Deprivation but new housing in the Wapshott Road will replace houses below standard

Both Addlestone and Bourneside and Englefield Green West are 19 and 20 respectively for overall Income Deprivation affecting children

## SECTION 2

### **1. CURRENT LEARNER NEED POSITION**

#### **Adult Learner Survey 2003**

A number of focus groups were held across the borough in 2003. The objective was to consult with groups that had been previously identified as under-represented in learning. These were:-

People working for companies that have less than 50 employees.

People of working age living in areas of relative disadvantage.

People aged between 50 years and retirement who are employed and earning under £15,000 p.a. pro rata.

Women in part-time work (under 30 hours p.w) earning under £10,000 p.a. pro rata.

Registered unemployed people.

People from the black and multi-ethnic community.

People who are retired and economically inactive.

Young adults aged 19 to 25 years, and

Adults who have health and social care needs.

#### **In the resulting report, barriers to learning mentioned by the respondents included:**

- Many people do not feel confident enough to seek out learning opportunities and there is fear of changing direction in life.
- Sometimes experiences with a teacher, an agency, a learning provider or an employer can further knock confidence.
- Study costs can be too high for people on low incomes and some courses are uncertain of their future funding.
- Transport is not thought to be adequate.
- Family responsibilities dig deep into many people's available time and energy.
- People cannot fulfil their learning needs when the pressure of paid employment or shift work prevents a regular time commitment.
- Recently adult education has created a formidable bureaucracy in target-setting, measuring and recording of achievement.
- There is therefore a challenge for the information, advice and guidance systems but these sometimes fall short.

#### **Concerning overcoming barriers to learning, responses included the following:**

Reassurance comes from the peer group, and for a learning provider, it is just as important to understand the group's needs as the individual's needs.

It would ease the burden of travel and extra expense if more local facilities were opened up to learning and training, or the Partnership provided minibuses.

A great difference would be made if employers offered more work-based learning and work experience, and apprenticeships were available beyond the age of 25.

Personalised advice would help you find the right option.

There should be a tailored advice service for members of minority ethnic groups.

Investigate the feasibility of repeating courses of some popular learning programmes on alternative days and times to help the large number of working adults working variable shifts.

We should continue to expand the range of modes of learning delivery.

**Further comments in the summary of the Analysis section of the report include:**

*About 13 out of every 14 people we spoke to were interested in taking up learning to some extent. What this Survey reflects on are the factors that separate those who then do something about it from those who don't. People lead complex lives and are blocked from learning by a series of factors, such as the need to earn their living, taking jobs with no training beyond the induction period, family responsibilities at home, low self esteem and tiredness. This can be exacerbated if they have poor basic skills or a disability or a number of other barriers. Many people are unsure where to go for information about learning and among these are people who would like personalised advice and guidance to get them started. Becoming employed or finding better employment motivates people to seek learning or training, especially because of the fear of falling behind. A number of people in all age categories are in a pattern of taking short-term employment and then returning to register as unemployed before the six months period which would qualify them to access to training while claiming benefit. Many people find the notion of learning while they are earning a living an attractive proposition.*

Download copies from Surrey Lifelong Learning Partnership [www.surreyllp.org.uk](http://www.surreyllp.org.uk)

- **Elmbridge**

Although the borough of Elmbridge is one of the wealthiest in the South East, social exclusion and deprivation exists in small neighbourhoods adjoining very wealthy areas. The micro areas listed below are as important as any other and have formed the main focus of the work of the One Elmbridge Partnership.

Walton Ambleside (Super Output area 008A)

14<sup>th</sup> on overall index of Multiple Deprivation, 7<sup>th</sup> Income Deprivation (3<sup>rd</sup> for ID, 7<sup>th</sup>)

*DWP benefit claimants (May 2007)*

	Walton Ambleside (numbers)	Walton Ambleside (%)	Elmbridge (%)	Great Britain (%)
Total claimants	295	11.1	5.8	14.2
Job seekers	30	1.1	0.6	2.3
Incapacity benefits	125	4.7	2.8	7.2
Lone parents	65	2.4	1.0	2.1
Carers	20	0.8	0.4	1.0
Others on income related benefits	20	0.8	0.2	0.5
Disabled	25	0.9	0.5	0.9
Bereaved	10	0.4	0.3	0.3

Source: benefit claimants - working age clients for small areas

Lower Green. Transport connections are poor and the nearest nursery is a 45 minute uphill pram push.

Walton North, (Super Output Area 004d) 7<sup>th</sup> Income Deprivation Affecting Children (9<sup>th</sup> for ID Affecting Older People

Molesey South (Super Output Area 003d) 12<sup>th</sup> for employment deprivation

Other areas; Claygate has a traveller site and Downside is the subject of a local review because of its isolations and transport needs for older residents.

- **Surrey Heath**

Old Dean in Surrey Heath has one of the two highest concentrations of residents without qualifications at Level 2 or above and the lowest number of residents ( 29%) in managerial or professional employment. *Surrey LSC - Travel to Learn Study*. It also has a higher than average rate of lone parents and benefit claimants, see below.

*DWP benefit claimants (May 2007)*

	<b>Old Dean (numbers)</b>	<b>Old Dean (%)</b>	<b>Surrey Heath (%)</b>	<b>Great Britain (%)</b>
Total claimants	375	15.4	5.7	14.2
Job seekers	35	1.4	0.7	2.3
Incapacity benefits	135	5.6	2.6	7.2
Lone parents	115	4.7	0.9	2.1
Carers	30	1.2	0.5	1.0
Others on income related benefits	15	0.6	0.1	0.5
Disabled	35	1.4	0.6	0.9
Bereaved	10	0.4	0.3	0.3

Source: benefit claimants - working age clients for small areas

St Michaels 008A ranked 12<sup>th</sup> for Income Deprivation and 16<sup>th</sup> for ID affecting children.

Chobham has two traveller sites.

Watchetts 008F 18<sup>th</sup> for Income Deprivation

St Pauls features in the 20 wards least affected by child poverty

*From: Children and Families Focus Group November 2007*

#### Ethnic Minorities

Bengali Welfare Association Mr. L Karim 01276 63746

ESOL needs have been identified particularly from the barracks; wives and families of Nepalese ex-Gurkhas and at Kings International College, where BME figures have risen from 9% in 2004 to 23% (126 people) in 2007. 24 pupils had no spoken English skills at all.

**SCC Youth Development service** report that there are 30-40 people needing very close attention and 1 in 200 who would benefit from support but not enough internal funding

*Connexions Surrey Heath 2007*

#### **Service Families**

In Deepcut, there are over 262 married quarters for Service Families in around the camp. There are a further 1000 single quarters within the camp. Over the border in Woking and Guildford there are over 500 married quarters around in the Brookward ward. Finola Pickwell Development Worker cdwci-aws@tigercomd.co.uk

- **Spelthorne**

Stanwell North (001B) is 2<sup>nd</sup> on the Overall Index of Multiple Deprivation), 3<sup>rd</sup> for Employment Deprivation 15<sup>th</sup> in Income Deprivation, 9<sup>th</sup> for ID Affecting Children. Stanwell North (001C) is 6<sup>th</sup> for Education, Skills and Training Deprivation and 10<sup>th</sup> Overall Multiple Deprivation and 10<sup>th</sup> for ID Affecting Children. Ashford North and Stanwell South (002B) is 15<sup>th</sup> overall

*DWP benefit claimants (May 2007)*

	<b>Stanwell North (numbers)</b>	<b>Stanwell North (%)</b>	<b>Spelthorne (%)</b>	<b>Great Britain (%)</b>
Total claimants	645	14.2	8.3	14.2
Job seekers	80	1.8	1.1	2.3
Incapacity benefits	315	6.9	3.8	7.2
Lone parents	135	3.0	1.5	2.1
Carers	45	1.0	0.7	1.0
Others on income related benefits	15	0.3	0.3	0.5
Disabled	40	0.9	0.7	0.9
Bereaved	15	0.3	0.3	0.3

Source: benefit claimants - working age clients for small areas

Stanwell and North Ashford

It is difficult to obtain a true picture of Stanwell from ward statistics as it is divided into Stanwell North and Stanwell South with Ashford North. However at least one of these areas appears in the top 20 of all the IMD statistics and all three feature in the top 20 of the Overall Index of Multiply Deprivation. Spelthorne wards take the top 10 slots for Crime Domain in Surrey.

Stanwell is mostly a green and pleasant place (it won awards for 'Village in Bloom' several times ) a good community spirit and has one of only two Grade 1 listed properties in Surrey. It borders greater London towns such as Hillingdon, Hounslow and Feltham with Heathrow Airport and Ashford Hospital nearby. Low skilled work is plentiful but the percentage of inactive adults are high for a Surrey town (equal to GB average) with many on benefits, particularly lone parents (above GB average). The 2001 census migrant figures show few have settled but this is now out of date as Stanwell Field School now has 23% who speak one of 19 different languages as their first language. At present support is being provided by one of the main senior feeder schools Thomas Knyvett College (2006 5 A-C level rate 38%)

Sunbury Common

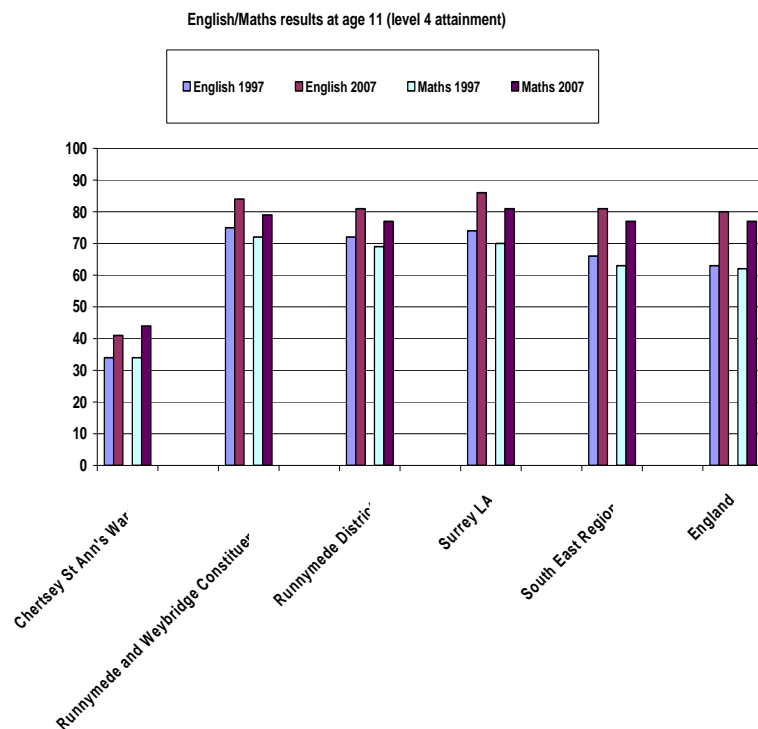
Sunbury Common (008E) is 16<sup>th</sup> in the Overall Index of Multiple Deprivation 15<sup>th</sup> and for Employment Deprivation. It has a high level of lone parents on benefits (NOMIS)

Lone parents	Number	Percentage	Spelthorne	Great Britain
Sunbury Common	140	3.0	1.5	2.1

- **Runnymede**

### Chertsey St Ann's

Chertsey St Ann's is highest on the list for Education, Skills and Training Deprivation adult/children and ranks 11<sup>th</sup> in Surrey for Overall Index of Multiple Deprivation (2007). Chertsey St Annes has one of the largest groups of under 18 mothers. In May 2007 total claimants were 10.8%, higher than the average for Runnymede 6.0% but lower than the national average of 14.2%.



Census 2001) shows a high level of elementary occupation 12.8% compared with 11.8% nationally and those in employment with no or low qualifications is 32.4% compared to 25.6%. The data suggests that a high level of people are in low skilled work without qualifications, given that St Peters Hospital and the airport are nearby and also that some of the large traveller showman sites are frequently situated near Chertsey St Anne's, the information is likely to be correct.

*DWP benefit claimants (May 2007)*

	<b>Chertsey St Ann's (numbers)</b>	<b>Chertsey St Ann's (%)</b>	<b>Runnymede (%)</b>	<b>Great Britain (%)</b>
Total claimants	355	10.8	6.0	14.2
Job seekers	45	1.4	0.7	2.3
Incapacity benefits	165	5.0	2.9	7.2
Lone parents	65	2.0	1.0	2.1
Carers	20	0.6	0.4	1.0
Others on income related benefits	10	0.3	0.2	0.5
Disabled	40	1.2	0.6	0.9
Bereaved	10	0.3	0.2	0.3

Source: benefit claimants - working age clients for small areas

**Egham Hythe** also ranks high followed by Addlestone Bourneside, Chertsey Meads, and Englefield Green West..

**Two Ward Study** SCC Partnership Officer, Sylvia Carter is leading on a multi-agency Two Ward Study which carried out research into the needs of people in Chertsey St Anne's and Egham Hythe. The recommendations have influenced a number of activities including safety, play area and transition to secondary school in Egham Hythe, The group continues to meet and progress the study.  
Contact [sylvia.carter@surreycc.gov.uk](mailto:sylvia.carter@surreycc.gov.uk) 01932 794081 for more local data

## **2 LOCAL PROJETS AND INITIATIVES**

### **Surrey wide initiatives**

#### Confederation of Schools

Extended schools provide ways of delivering the Every Child Matters outcomes and making them a reality for all children. Schools offering extended services work with the local authority, local providers and other schools to provide access to a core offer of integrated services including:

- Sport and music clubs, combined with childcare in primary schools
- Parenting and family support
- Swift and easy access to targeted and specialist services
- Community access to facilities including adult and family learning, ICT and sports grounds.

By 2010 all schools should offer extended services (either directly or in partnership) enabling all children to access them. Schools are expected to work closely with parents, children and others to shape these activities around the needs of their community. Services are often provided beyond the school day but not necessarily by teachers.

Family Learning Strategy aims to engage with parents through schools in order to provide delivery in Parenting, Basic Skills, ICT, Creative Arts and 'Keeping up with the Children' courses.

Surrey Care Trust, see websites [www.surreycaretrust.org.uk](http://www.surreycaretrust.org.uk)

Connexions provides help, support and training for young people in and out of school

Next Step provides information, advice and support for adults

Learndirect, Comprehensive Call Centre information on learning and sites for IT based learning skills and qualifications. Often free or low fee. [www.learndirect.co.uk](http://www.learndirect.co.uk)

Libraries Most libraries have IT facilities, reading groups and facilities for people with disabilities. Please look on [Surreycc.gov.uk](http://Surreycc.gov.uk) libraries for up to day details

Children's Centres, see SCC website for list.

- **Elmbridge**

**The One Elmbridge Partnership** is a multi-agency organisation based within Elmbridge Borough Council. The objective of the One Elmbridge Partnership is to deliver a major part of the "Fostering Inclusion" strand of the Elmbridge Sustainable Community Strategy. *'To work together to improve the quality of life for people living in designated areas of need within the borough of Elmbridge by supporting and strengthening community involvement and addressing health and social inequalities.'* The Partnership is made up of representatives from

- Elmbridge Borough Council
- Surrey County Council
- Elmbridge Housing Trust
- Surrey Fire & Rescue
- Surrey Lifelong Learning Partnership
- Surrey Primary Care NHS Trust
- Surrey Police
- Elmbridge Community Safety Partnership

- Voluntary Action Elmbridge

## Activities

**Football** -Free football sessions for young people from Nightingale/Pankhurst area. Excel Leisure Centre on Monday evenings. 1 hour slot allocated from 6pm to 7pm. Hurst Park Football sessions to include young people with mild learning difficulties aged under 9. Sunday mornings at Apps Court Farm, North Walton from September 2007 and ongoing.

Contact Stella Burgess at [sburgess@elmbridge.go.uk](mailto:sburgess@elmbridge.go.uk) 01372 474396

**Teenage Tom Tom** -A course specifically designed to support parent/carers of young people who are already known to the police or who are involved in risk-taking/anti-social behaviour. The sessions are delivered by two qualified facilitators from a local organisation known as "Love of Learning". The sessions are non-prescriptive allowing participants to explore and discuss issues within a non-threatening environment, both as a group and individually. The course is delivered at Molesey Youth Club in West Molesey.

Contact Stella Burgess at [sburgess@elmbridge.go.uk](mailto:sburgess@elmbridge.go.uk) 01372 474396

## Cromwell Community Centre

The Cromwell Community Centre was officially opened in 2007 and although the building belongs to Elmbridge Housing Trust it is managed by STARS (St. John's Tenants and Residents Association) Classes include adult IT by ACL (d.barlow@surreycc.gov.uk), parenting and school holiday activities facilitated by Love of Learning and funded by the Elmbridge Multi-faith Forum

Contact Chair, Barbara Cobbett on 07766 029706. 01932 235700.

## Lower Green Community Centre

Weekly Mother & Toddler Group on Thursdays from 10am to 12 noon  
Taster sessions during February 2008 half term funded by the 4 local Registered Social Landlords and OEP and co-ordinated by Esher Green Baptist

Contact Jenny French [jenny@esherchurch.org](mailto:jenny@esherchurch.org)

**Elmbridge Schools** Extended Partnership. -From January 2008 the Elm and Bridge Partnerships had merged to form the 'Elmbridge Schools Extended Partnership', with all local schools being committed to working together to meet the extended school challenge. A joined-up action plan commenced in December 2007.

Four geographical groups/clusters of schools which meet:

Weybridge locality (with Heathside as the secondary school)

Hersham and Walton locality (with Rydens as the secondary school)

Esher, Cobham and Molesey locality (with Esher High as the secondary school)

The core offer for extended schools is being met by the three groups, each furthering a number of strands

A; High Quality Childcare (strand 1) and Parenting support (strand 3)

B; Varied menus of activities (strand 2) and Community use (strand 5)

C; Swift and Easy Referral (strand 4)

Courses at Esher College for parents who would like to learn about teenage are already running and more are in the planning stage.

Contact Nikki Anghileri [nikkianghileri@yahoo.co.uk](mailto:nikkianghileri@yahoo.co.uk).

**Chandlers Field School** has a high percentage of ethnic minorities and in particular a Bengali group that has met in the past for parenting classes and visits. The children's centre is also based here and will be offering classes including Family Learning.

*Contact for both is Carmen Palmer 020 8 224 4731*

**Esher High School** has parenting courses and workshops (including drug awareness, coping with teenagers and supporting teenagers in loss and bereavement), family learning tasters in performing arts and music technology and an event around eco-friendly homes. Other courses include; dance and drama workshops on a theme of 'High School Musical', a free 10-week 'Come Dancing' course for retired people and a 10-week intermediate 'Come Dancing' class for retired people at a cost of £3 per session. Half term activities also arranged for primary schools  
Esher High School had a Family Outreach worker who could in future target families who may need literacy and numeracy provision.

### **Groveland's School**

The learning centre also tries to engage hard to reach parents who are reluctant to participate in school activities. Family Learning classes are expected to start soon.

### **Children's Centres**

Children Centres will be based in Burhill, Grovelands, Chandlers Field and Cleves schools, Cobham Sure Start Children's Centre Claygate Community Centre. Long Ditton venue not known.

*Contact Yvette Stanley Senior Officer, Children's Centre Surrey County Council for more information or look online for updated information*

### **14 – 19 Consortium**

The Elmbridge 14-19 Consortium includes all of the secondary schools in Elmbridge plus Esher and Brooklands Colleges and Walton Leigh School. The consortium is using a variety of partnership arrangements to develop 14 – 19 provision. The aim is to establish a learning entitlement for all 14 – 19 yr olds in Elmbridge, including a common curriculum to ensure that all learners have access to a choice of high quality learning that meet their individual needs including an Aim Higher agenda.

**Brooklands College** operates a home-based learning project, learning for young single mums locally, and evening provision at Fernleigh day centre (Walton) and IT for parents in Walton on Thames Youth Centre. Classes for adults were also taking places in the Community Learning Centres below. See website

### **Henrietta Parker Institute Molesey.aec@surreycc.gov.uk**

ACL and Brooklands Full range of adult learning including opportunities for learning difficulties and disability. A genealogy group also meets here.

### **Esher Green Centre [eshergreen.aec@surreycc.gov.uk](mailto:eshergreen.aec@surreycc.gov.uk)**

Brooklands and ACL ESOL, Key skills and leisure classes plus a mental health group meets for arts and crafts

### **Walton Youth Centre and Cobham Methodist Hall – Brooklands ESOL classes**

**Elmbridge Leisure Centre** – Has a Mind, Exercise Nutrition, Do it (MEND)) programme for children with parent involvement. Nine week courses can be booked by telephoning Assistant Health Development Officer [leisure@elmbridge.gov.uk](mailto:leisure@elmbridge.gov.uk) 01372 474638. A youth evening is also arranged by One Elmbridge.

**Love of Learning** Parenting classes in the Elmbridge area. *Contact; Dorah May Hancock [dorahmayhancock@ntlworld.com](mailto:dorahmayhancock@ntlworld.com)*

**Riverside Community Arts Centre, Walton.** Many Arts and theatre workshops for adults and children.

**Refresh Centre** A Christian organisation that has a drop in centre in Molesey High Street with special evening for men or women and a sports club for children. They signpost any learning needs to the adult education centre.  
129 Walton Road East Molesey Tel 020 8224 9993 [MCCRefresh@compuserve.com](mailto:MCCRefresh@compuserve.com)

**Day Centres** at Esher, Molesey, Cobham, Weybridge. Various activities and classes for older folk including IT, language and leisure classes.

**Faith** - Elmbridge Multi Faith Forum [info@elmbridgemultifaith.co.uk](mailto:info@elmbridgemultifaith.co.uk)  
Esher Green Baptist Church often runs play schemes for children during term time and has two youth groups and a parenting group contact Jenny French [mail@esherchurch.orgm](mailto:mail@esherchurch.orgm)

**Housing Trusts** Orbit Housing Trust contact (144 houses) Telephone: 024 7643  
8000 Elmbridge Housing Trust Resident Involvement Co-ordinator at Elmbridge Housing Trust on 01932 235724. Both have community events and sometimes learning

### **Carers**

Crossroads is a charity that provides relief for carers from the stress of caring and helps avoid the necessity of admission into hospital or residential care for their wards. It runs a Saturday club for children who have disabilities (physical or mental) in Weybridge, Crossroads contact 01372 469942 [elmxroads.lesley@tiscali.co.uk](mailto:elmxroads.lesley@tiscali.co.uk)  
Social Group for Carers and Former Carers

Walton on Thames - Second Monday Evening in the month 7:30pm to 9:30pm at the Ashley Park Hotel) and first Tuesday in every month 11am to 12 noon at the Regent Public House,

Molesey Carers - First Wednesday in every month 10:45 – 12 noon Mole Hall Bishop Fox Way. Contact Yvonne Clarke 01932 235770

Elmbridge Carers Forum - Held at Elmbridge Civic Centre, Esher, Surrey 7:30pm - 9:30pm

For further details contact Penny Roberts or Yvonne Clarke on 01932 235770

- **Surrey Heath**

**Surrey Heath Confederation of Schools** Contact: Sarah Sewell Surrey Heath Confederation of Schools Project Manager Direct line: 07809 397811

Recent activities;

Crawley Ridge Infant Maths workshop.

Outreach training sessions for parents monthly

Pine Ridge School has an ESOL class running for Bangladeshi and Nepalese ladies on Thursday afternoon

Tomlinscote Language courses – Spanish and German

Holy Trinity Positive Parenting seminars: Preparing for teen years, dealing with peer pressure etc. Run by school staff free of charge

Cordwalles Parenting Group Run by Family Support worker Nikki Ambrose

Collingwood Once a term, 10 week course run by BENCO on behaviour management topics.

Watchetts. A Family Links Parenting course has started at Watchetts School being led by two Family Links trained school staff.. See Family Links  
The Grove EAL sessions to support parents through Family Learning  
St Lawrence School A three week ICT course for parents in the Chobham traveller community through Widening Participation  
Bristow English as a foreign language Tues – am and pm daytime sessions

**Children Centre** – Bagshot Infants, Walchells and Bristow (covering also St Lawrence and Pine Ridge) for latest news see SCC website

**Disability Initiative** (DI) in Camberley which provides a range of therapeutic, recuperative and support services for disabled people;  
**Surrey Family Links** Family Links has secured funding to train 10 Parent Group Leaders in the Surrey Heath locality before March 2009 and are looking to work in partnership with schools to meet the Community Plan target J  
*Contact; Julie Kenward Parenting Development Team Leader 01483 225596*  
[jkenward@surreyfamilylinks.org.uk](mailto:jkenward@surreyfamilylinks.org.uk)

### **Carers**

The Carers Support Office c/o the Ian Goodchild Centre Knoll Road CAMBERLEY Surrey GU15 3SY01276 27390 support@[surreyheathcarers.org.uk](http://surreyheathcarers.org.uk)

### **Surrey County Council, Adult and Community Learning**

ACL Widening Participation - Offer first step learning to adults  
Family Learning at The Grove, and parent's reading workshop  
Kings International EAL and a joint learning EAL offering at Watchetts.

### **Brooklands College – Camberley Centre**

France Hill Drive, Camberley GU15 3QB Judith Barnett 07979 510829  
Disability Initiative Numeracy/Literacy  
Bristow's ESOL class and Deepcut Literacy course

**St Michael's** there is the St Michael's Project Group, which looks at improving the quality of life for people in the area. A group of young people are working on their Duke of Edinburgh award at present

*Contact: Chris Cooper at Accent-Peerless Housing (01276 8852911).*

### **Deepcut**

Youth Club, parent and toddler, slimming club at the community centre  
Literacy classes run by Brooklands Camberley Centre, Judith Barnett  
Early Start aims to help parents enhance their children's early development, and help parents develop their own skills, by providing relevant activities for babies and young children. It forms part of the national Skills for Life agenda for adult basic skills.  
*Contact: Finola Pickwell Community Development Worker ,Army Welfare Service,cdw-aws@armymail.mod.uk*

**Sandhurst**, Royal Military Academy. Brooklands are running ESOL classes.

*Sophie Kelly/Martin French 07970 642640*

### **Old Dean Community centre**

There is the Old Dean Community Group (part of their remit is to run the ODAC) .  
Courses running include  
OCN IT course with ACL Widening Participation,

Healthy Eating, and a Debt and Money Advice drop in event by Christians against poverty. Next Step will be providing some IAG sessions. A parent/toddler class running during the week and holidays. A computer café.  
A Learn Direct office is on site.

Contact; Simon Baynham(Chair) [Simon.baynham@222ministries.com](mailto:Simon.baynham@222ministries.com)

**St Mary's Church** Community activity

Rev'd. Martin Wainwright Tel. 01276 685167 email [grace@stmaryscamberley.org.uk](mailto:grace@stmaryscamberley.org.uk)

- **Spelthorne**

**Spelthorne Confederation of Schools** – All schools belong to the confederation. At present mapping and research has taken place. Results can be viewed on their website please contact Gail Murphy . New initiatives include a parenting road show and a number of trial projects based on the objectives of extended learning.

[gail@spelthorne-schools.org](mailto:gail@spelthorne-schools.org) 07845 977611

**Stanwell Community Learning**– Numeracy classes are available in Stanwell, telephone Brooklands Oast House 01932 794581

IT classes are being run by ACL in Stanwell Village Hall on Thursdays

**Youth Club and Spelthorne Young Parents Group**

Courses take place from time to time and the Young Mums have been brushing up on numeracy, unfortunately the group is waiting for a new leaders and is likely to meet at the Children's Centre in Stanwell.

Hadrian Way Stanwell TW19 7HE Leigh.Middleton@surreycc.gov.uk

**Adult Learning at the Oast House/Sunbury Centre**

A full range of leisure classes are run by ACL in both centre although the Oast House will close in July

Contact; [sunbury.aec@surreycc.gov.uk](mailto:sunbury.aec@surreycc.gov.uk)

Brooklands run exam based classes, supported learning, Key Skills, ESOL and many others in the Oast House, moving in September to Brooklands Ashford Campus for details of next term contact 01932 797797. For supported learning and disabilities contact 01932 794572

**Glenthorne**. Support Centre for people with disabilities. Several drop in sessions are run in various locations and include IT and Creative writing skills as well as support and leisure activities.

33 Rookery Road, Staines, Middlesex, TW18 1BT 01784 440204 contact Sue Hatton

**Community Day Centre**, Staines. Staines has a large range of classes including IT and language classes as well as many leisure and support classes for the over 50's..

**Matthew Arnold School**. Stode's and Brooklands College have adult classes running in the evening including IT, Language and Numeracy.

Contact [dfleckney@matthew-arnold.surrey.sch.uk](mailto:dfleckney@matthew-arnold.surrey.sch.uk)

**St Saviours, Sunbury**. ESOL class likely to begin in near future. Other activity

David McDouglas / Sue Wood [sue@st-saviours-sunbury.org.uk](mailto:sue@st-saviours-sunbury.org.uk) 01932 782800

- **Runnymede**

### **Runnymede Schools Confederation**

Runnymede is divided into three areas; The Chertsey Partnership, The North and the South Confederations.

Chertsey Partnership, Chertsey Schools Partnership [sue\\_playfoot@aol.com](mailto:sue_playfoot@aol.com)

South Confederation of Schools contact Michele Weaver 01932 881777

[weaver.ame@ntlworld.com](mailto:weaver.ame@ntlworld.com) Present activities RAM project - Raising

Achievement in Maths

North Confederation, Megan Metcalf [Nrlpprojmgr@aol.com](mailto:Nrlpprojmgr@aol.com)

Darley Dene school

Brooklands ESOL course

Fullbrook School Skills for Life

Classes for Teaching Assistants and support course for parents with children revising for Maths exams. Transition project through Eikron

### **Children Centres**

Egham Hythe School Melissa Juniper 01784 452972 and Haven Children's Centre (next door). Adult/family learning is taking place at The Hythe School and include

Parenting Puzzle, and at The Haven, a Family Literacy classes through Family

Learning, Maths with Strode's College and IT with ACL,

Contact Kate Shore [kshore@strodes.ac.uk](mailto:kshore@strodes.ac.uk) For ACL, Doreen Barlow

[d.barlow@surreycc.gov.uk](mailto:d.barlow@surreycc.gov.uk)

Chertsey Children's Centre, Zoe Felix 01932 562225 Strode's are working in partnership with Chertsey Children's Centre, offering bite sized learning and short courses to progress and engage 'hard to reach' adults in learning.

[www.surreycc.gov.uk/childrenscentres](http://www.surreycc.gov.uk/childrenscentres)

**Strode's Community Learning (SCL)** is based in the Adult Literacy Building in Egham High Street and consists of a Learn Direct Centre, Key Skill and Adult Leisure classes plus a Community Outreach Programme. The Learndirect centre can offer free European Computer Driving Licence courses for adults who are on means-tested benefits

Contact Kate Shore [kshore@strodes.ac.uk](mailto:kshore@strodes.ac.uk)

**Addlestone and Bourneside** - There is an adult community Centre, Civic Centre a Youth Centre and a Community Centre here. Outreach literacy classes in the Civic Centre, Adult Community Centre in Addlestone

Contact Kate Shore at [kshore@strodes.ac.uk](mailto:kshore@strodes.ac.uk)

### **Youth Development -**

Addlestone Youth Centre has drop in centre for young women and activities for youth

Egham Youth Centre has a young Mums meeting

Chertsey has young Mum's group, youth projects and youth café opening in summer

in The Pavilion, Gogmore Farm Park, Chertsey KT16 9HE Tel: 07870 858898

Contact; Nikki Parkhill 07968832429

### **Royal Holloway College**

RHUL Schools Consortium (including Matthew Arnold, Bishop David Brown) provide HE awareness through the enterprise partnership including that with Strode's and Brooklands. Examples of current projects include:

Summer School for students from Aim Higher backgrounds.

'Ladder of Learning' which is an aspiration project for Year 9 – 13 students, in which 1000 students participate.

Outreach work in primary, secondary, FE developing Science projects and recently expanding outside of Science curriculum, e.g. Radio drama project.

Contact Tanya Popeau/Paul Phillips 01784 414420

**Carers** Contact: Sandy Lunn or Ishret Mirza Room 12a The Runnymede Centre  
Chertsey Road Addlestone KT15 2EP Telephone 01932 564446

**White Lodge Learning Network and The Karten Centre,**

The Karten Computer Centre saw the start of accredited learning opportunities for physically disabled adults at White Lodge. The Centre which has recently been updated, is a purpose built computer centre fully equipped with adaptive equipment to enable less able adults access to computers. These courses are available to all physically disabled adults or carers in the North West Surrey area.

*Contact Susan Warwick 01932 567131*

### Traveller sites North Surrey 2007

SITE NAME	Fam units	Status	Borough	Ward Name	Location	Post Code
Hurtwood Road	2	Private authorised	Elmbridge	Walton North	Walton	KT12 3QR
plot 1 Woodstock Lane	9	Private authorised	Elmbridge	Hinchley Wood	Claygate	KT9 1UF
Plot 2 The Stables Woodstock Lane	0	Private authorised	Elmbridge	Hinchley Wood	Claygate	KT9 1UF
Plot 3 Woodstock lane	0	Private authorised	Elmbridge	Hinchley Wood	Claygate	KT9 1UF
Plot 4 New Farm, Woodstock Lane	6	Private authorised	Elmbridge	Hinchley Wood	Claygate	KT9 1UF
Two Ways (near to the oaks)	2	Private authorised	Elmbridge	Hinchley Wood	Claygate	KT9 1UE
The Oaks	16	Local Authority	Elmbridge	Hinchley Wood	Claygate	KT9 1UE
The Paddock - Burhill	4	unauthorised private	Elmbridge	Hersham South	Walton	KT12 4HR
	<b>39</b>					
20 Sandy Lane	1	authorised Showman	Elmbridge		Walton	KT12 2EQ
Sunbury Lane	1	authorised showman	Elmbridge		Walton	KT12 2HY
	<b>2</b>					
Little Almers/Almers Farm	10	Private/transit authorised	Runnymede	Foxhills	Lyne	KT16 0BH
Walnut Tree	30	Private authorised	Runnymede	Foxhills	Lyne	KT16 0BJ
The Conifers 11a Almers La	1	unauthorised Private	Runnymede		Lyne	KT16 0BH
Double S	2	Private authorised	Runnymede	Foxhills	Chobham	KT16 0EW
Elm farm	15	Local Authority	Runnymede	Foxhills	Lyne	KT16 0AT
Woburn Park Farm	6	Private authorised	Runnymede	Addlestone North	Addlestone	KT15 2QH
Green Acres	1	Private authorised	Runnymede	Foxhills	Lyne	KT16 0AD
Kupida	3	Private authorised	Runnymede		Ottershaw	KT16 0P?
New Oaks Farm	1	Private/Transit authorised	Runnymede	Foxhills	Lyne	KT16 0A

New Oaks Farm	2	unauthorised	Runnymede		Lyne	KT16 0AA	
The Chimes	3	Private authorised	Runnymede	Thorpe	Virginia Water	TW20 8QP	
The Green	1	Private authorised	Runnymede		Virginia Water		
The Paddocks	15	Local Authority	Runnymede	Virginia Water	V Water	GU25 4ET	
Willow Farm	4	unauthorised Private/transit	Runnymede	Foxhills	Ottershaw	KT16 0QF	
Fishing Temple	2	Private authorised	Runnymede	Thorpe	Staines	TW18 3ND	
	<b>96</b>						
Free Prae	28	authorised showman	Runnymede		Chertsey	KT16 8EA	
Steves Yard	2	authorised showman	Runnymede		Chertsey	KT16 8H	
Thorp Lea Cottage	17	authorised showman	Runnymede		Egham	TW20 8NU	
	<b>47</b>						
3 Chertsey Bridge	3	private authorised	Spelthorne	Shepperton Town	Chertsey		
Littleton Lane	10	Local Authority	Spelthorne	Laleham	Shepperton	KT16 8LF	
Ponderosa	23	Private/Transit	Spelthorne	Stanwell North	Stanwell Moor	TW17 0NF	
Watersplash	1	private authorised	Spelthorne	Laleham	Shepperton	TW19 6BG	
	<b>37</b>					TW17 0QQ	
Clockhouse/Beeches	3	authorised showman	Spelthorne		Ashford		
Poplar Road	4	authorised showman	Spelthorne			TW15 1HJ	
The Orchard - Napier Road	1	authorised showman	Spelthorne			TW15 1EH	
Chattern Hill	2	authorised showman	Spelthorne		Ashford	TW15 1TG	
	<b>10</b>					TW15 1BP	
Kalima	15	Local Authority	Surrey Heath	Chobham	Chobham		
Swift Lane	15	Local Authority	Surrey Heath	Bagshot	Bagshott		
Bonds Drive	8	unauthorised showman	Surrey Heath		Chobham	GU24 8PE	

